PROPERTY MAPS

RANGELEY
MAINE

ORIGINAL MAPS PREPARED BY JAMES W. SEWALL CO.

REVISED BY

JOHN E. O'DONNELL & ASSOCIATES
AUBURN, MAINE

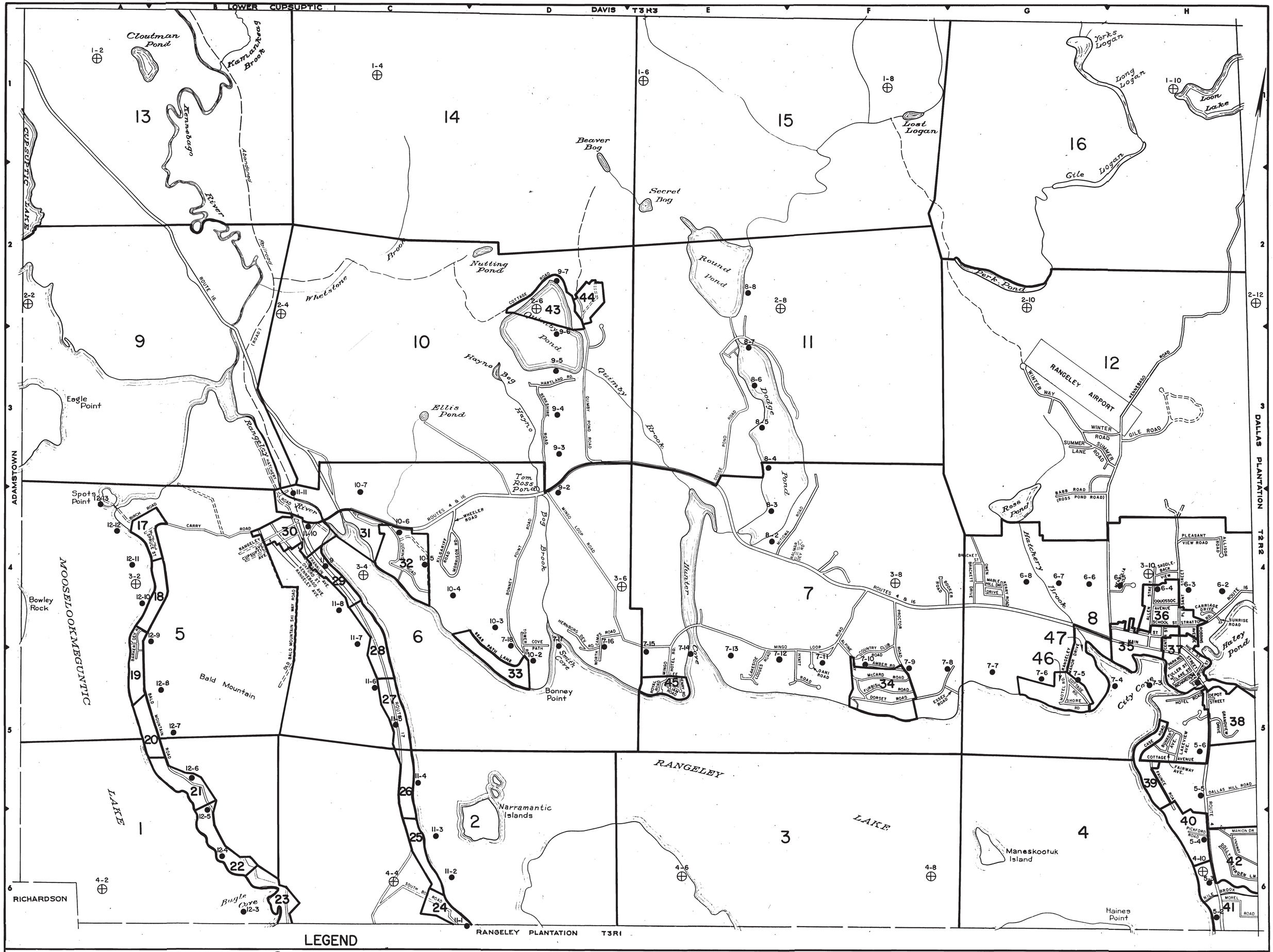

LEGEND

PREPARED BY

JOHN E. O'DONNELL & ASSOCIATES
AUBURN, MAINE
1983

1966 BASE MAP BY JAMES W. SEWALL CO. OLD TOWN, MAINE

2 MAP SHEET SCALE 1"=500'
24 MAP SHEET SCALE 1"=100'
11-2 PHOTO CENTER URBAN ENLARGEMENT
4-4 PHOTO CENTER RURAL ENLARGEMENT

PROPERTY MAP

RANGELEY

MAINE

REVISED TO 1994

INDEX

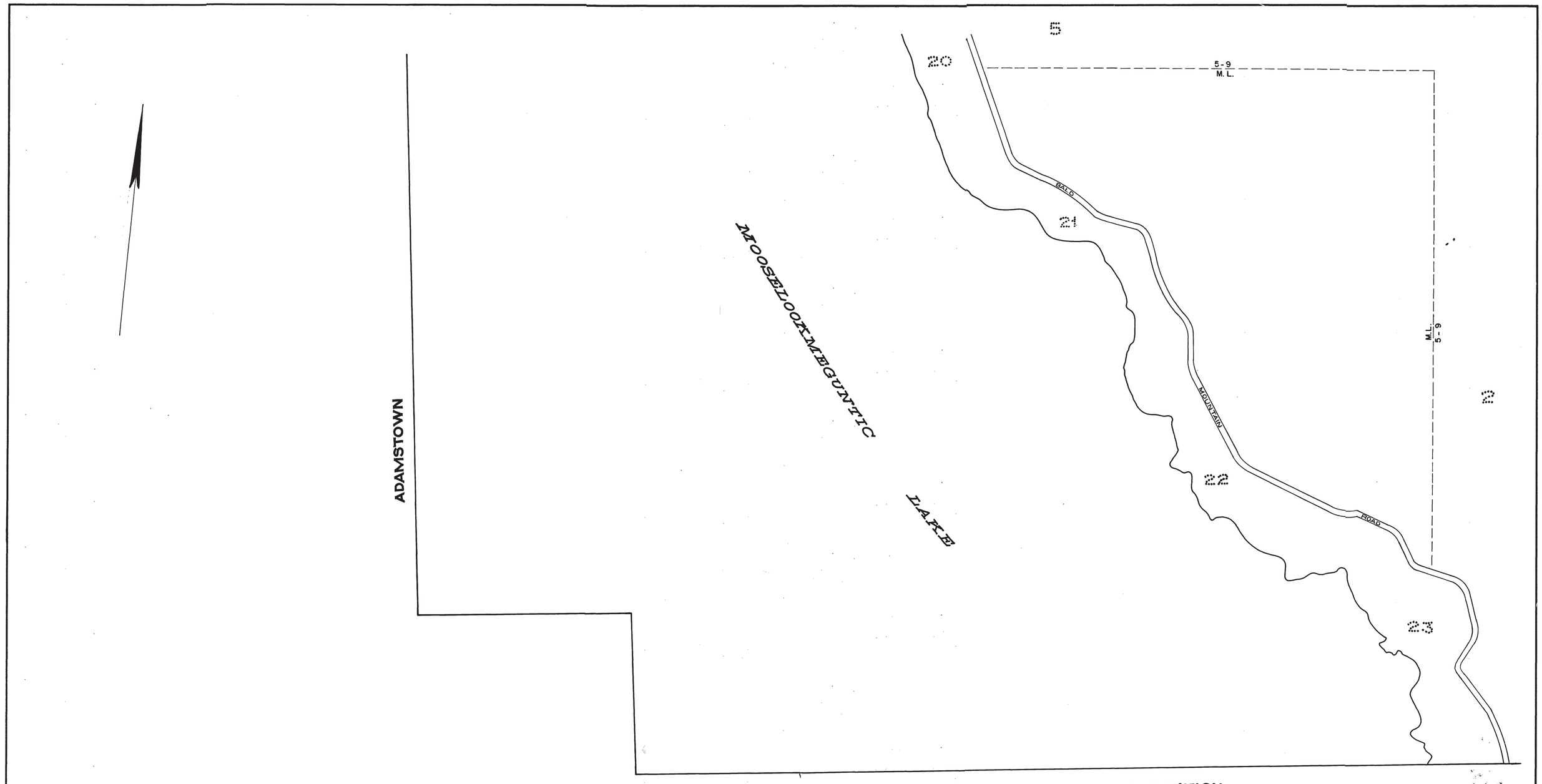

LEGEND

PARCEL NUMBERS 1
ADJACENT MAPS 2
MATCH LINE .....

SCALE IN FEET
0 500 1000

PROPERTY MAP
TOWN OF RANGELEY
FRANKLIN COUNTY, MAINE
PREPARED BY
JAMES W. SEWALL COMPANY OLD TOWN, MAINE
REVISED BY JOHN E. O'DONNELL & ASSOCIATES AUBURN, MAINE

1

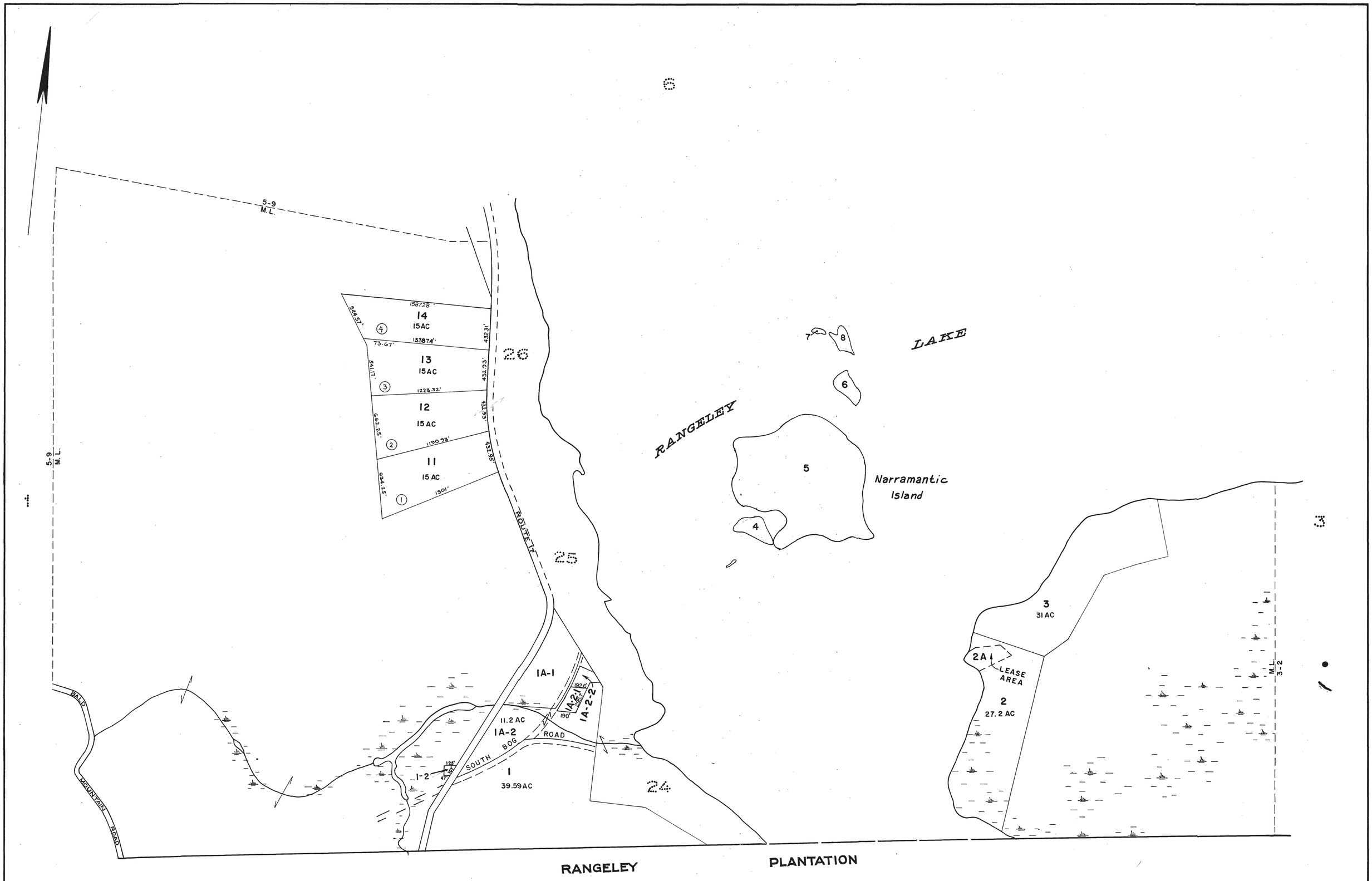

NO PARCEL 9,10

LEGEND

PARCEL NUMBERS 1

ADJACENT MAPS 2

MATCH LINE .....

SCALE IN FEET

0 500 1000

PROPERTY MAP

TOWN OF RANGELEY

FRANKLIN COUNTY, MAINE

PREPARED BY

JAMES W. SEWALL COMPANY OLD TOWN, MAINE

REVISED BY JOHN E. O'DONNELL & ASSOCIATES AUBURN, MAINE

2

RANGELEY LAKE

M.L.

2
420 AC

1
5.7 AC

RANGELEY PLANTATION

LEGEND

PARCEL NUMBERS ---------- 1
ADJACENT MAPS ---------- 2
MATCH LINE ----------

SCALE IN FEET
0 500 1000

PROPERTY MAP
TOWN OF RANGELEY
FRANKLIN COUNTY, MAINE
PREPARED BY
JAMES W. SEWALL COMPANY OLD TOWN, MAINE
REVISED BY JOHN E. O'DONNELL & ASSOCIATES AUBURN, MAINE

3

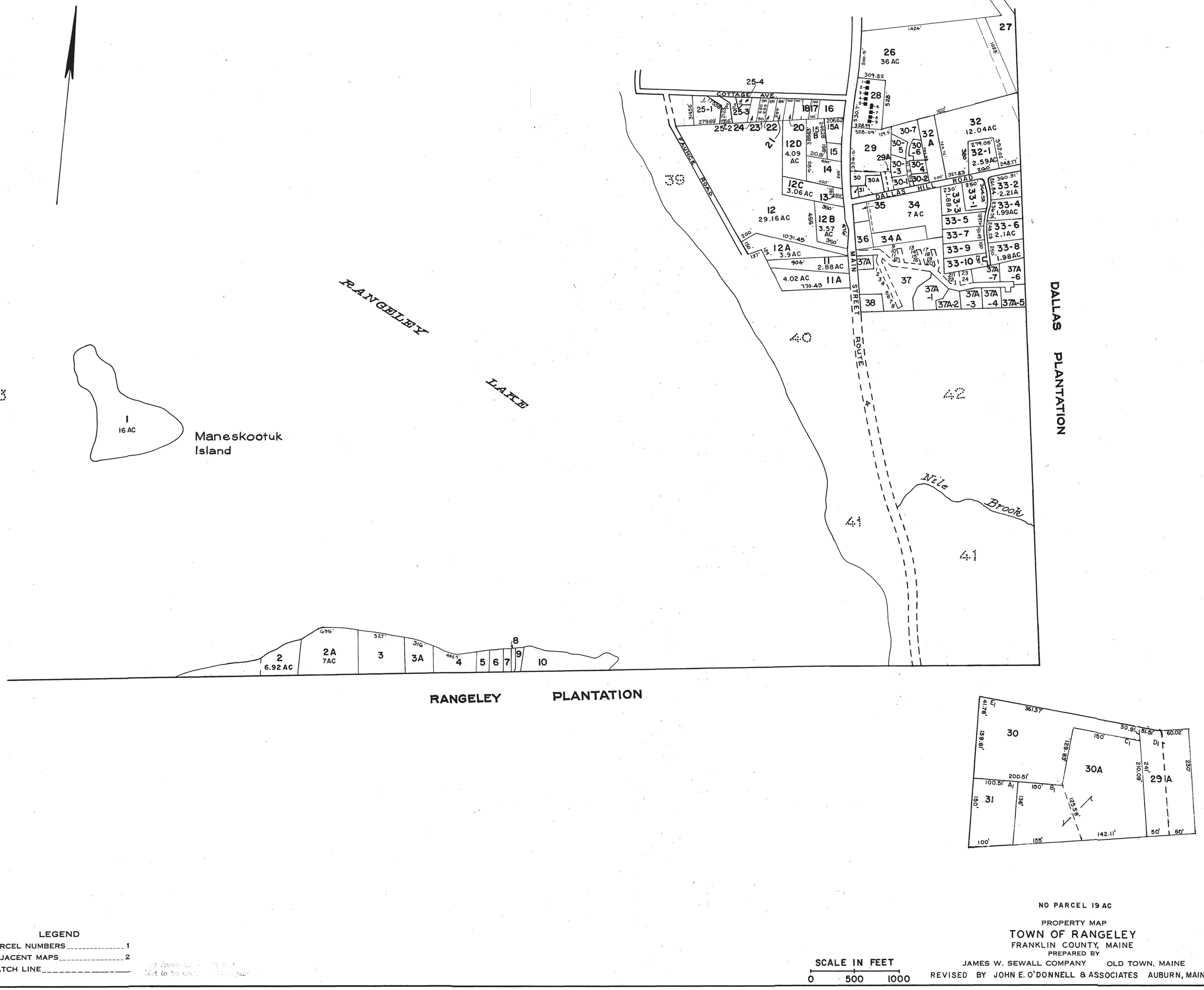

LEGEND

PARCEL NUMBERS _____ 1

ADJACENT MAPS _____ 2

MATCH LINE _____

SCALE IN FEET

0 500 1000

NO PARCEL 19 AC

PROPERTY MAP

TOWN OF RANGELEY

FRANKLIN COUNTY, MAINE

PREPARED BY

JAMES W. SEWALL COMPANY OLD TOWN, MAINE

REVISED BY JOHN E. O'DONNELL & ASSOCIATES AUBURN, MAINE

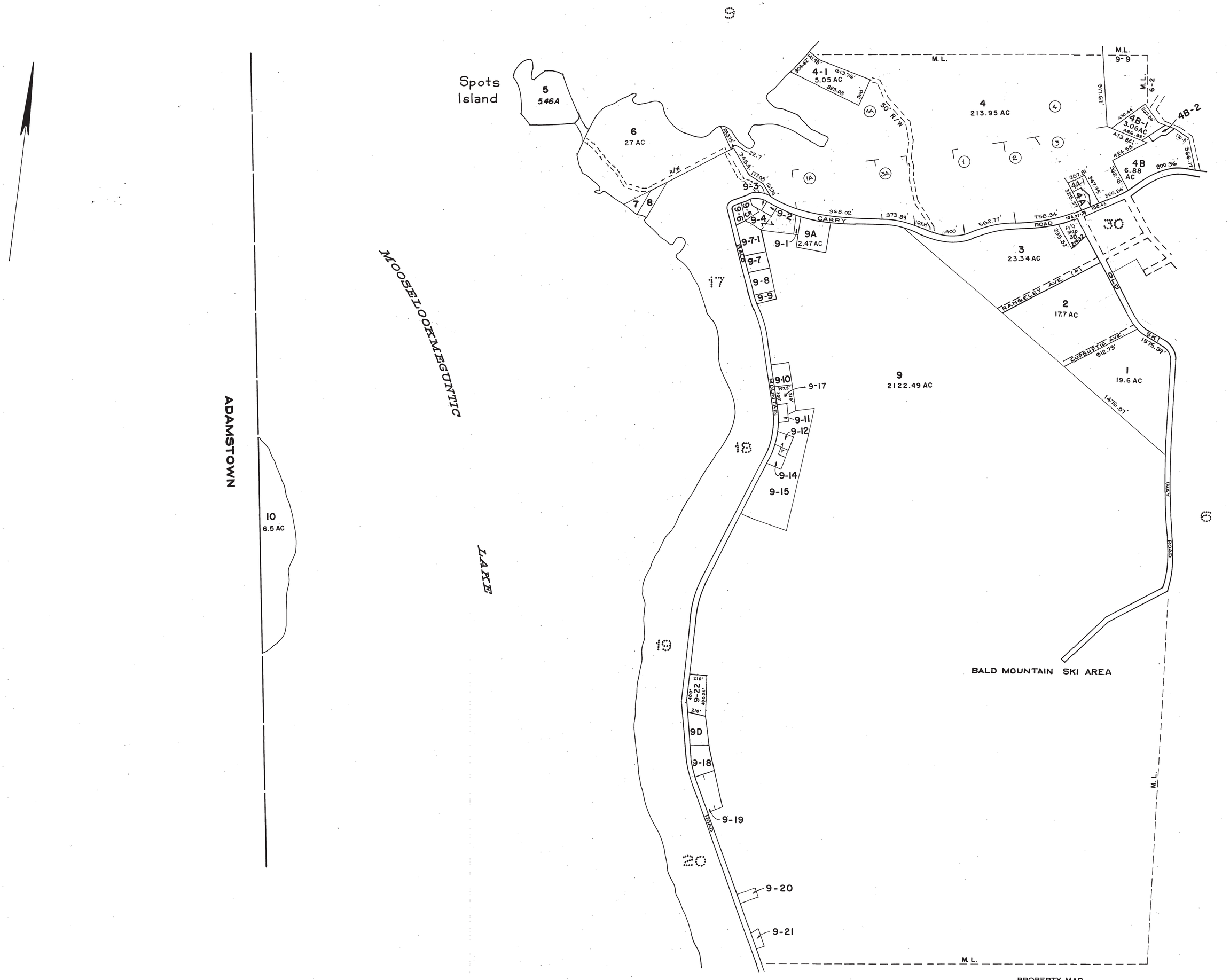

LEGEND

PARCEL NUMBERS ---------- 1
ADJACENT MAPS ---------- 2
MATCH LINE ----------

SCALE IN FEET
0 500 1000

PROPERTY MAP
TOWN OF RANGELEY
FRANKLIN COUNTY, MAINE
PREPARED BY
JAMES W. SEWALL COMPANY OLD TOWN, MAINE
REVISED BY JOHN E. O'DONNELL & ASSOCIATES AUBURN, MAINE

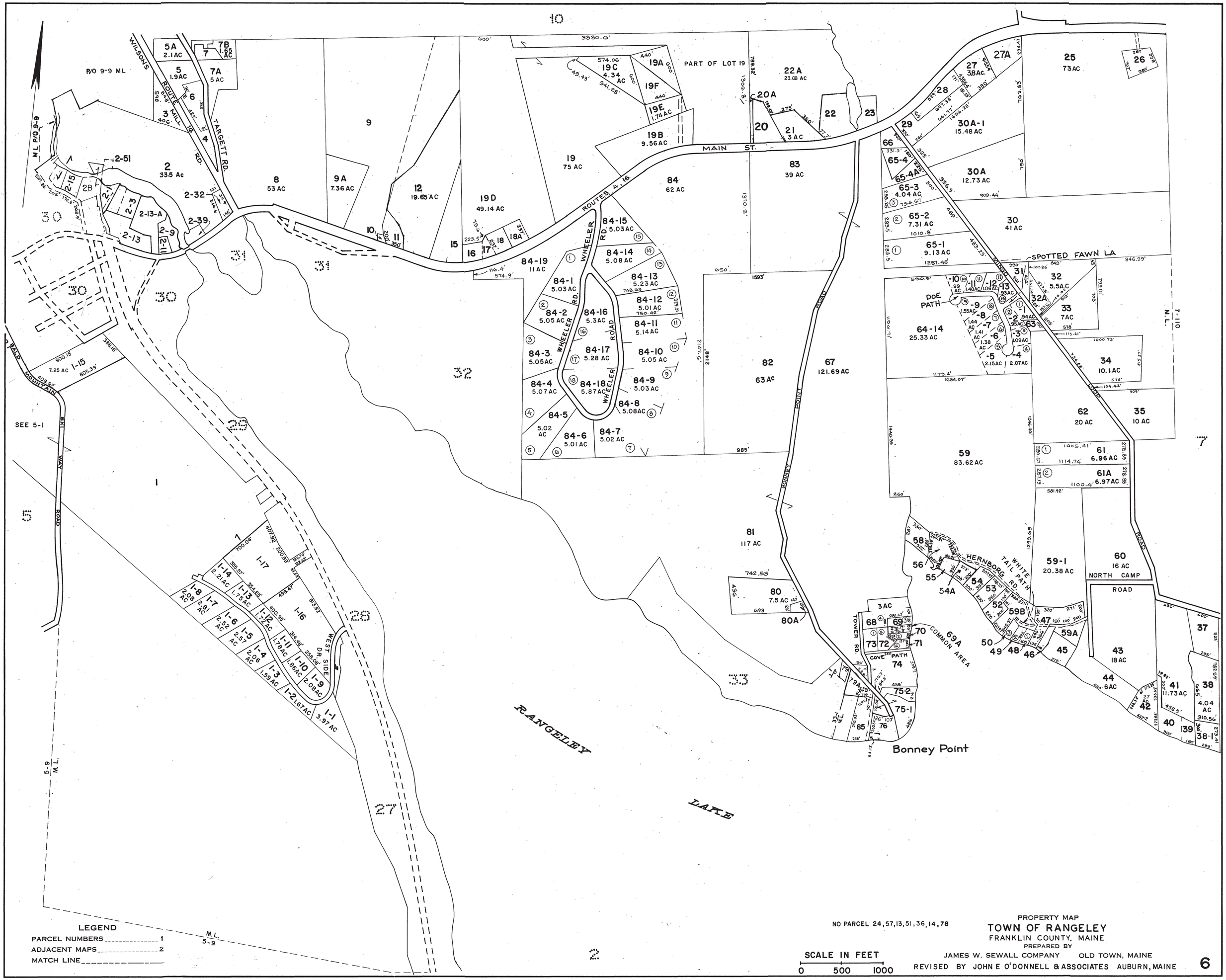
10
WILSONS MILL RD.
ROUTE 16
TARGETT RD.
P/O 9-9 ML
ML P/O 9-9
5A 2.1 AC
7B 1.6 AC
7 7A 5 AC
5 1.9 AC
6
3 4.06 AC
4
2 33.5 Ac
2-51
2-15
2B
2-1
2-3
2-13-A
2-13
2-9
2-11
2-32
2-39
30
31
32
8 53 AC
9 9A 7.36 AC
12 19.65 AC
19D 49.14 AC
15
16
17
18
18A
10
11
3380.6'
600'
PART OF LOT 19
19C 4.34 AC
19A
19F
19E 1.74 AC
19B 9.56 AC
19 75 AC
20A
20
21 3 AC
22
22A 23.08 AC
23
MAIN ST.
ROUTES 4, 16
84 62 AC
83 39 AC
84-19 11 AC
84-15 5.03 AC
84-14 5.08 AC
84-13 5.23 AC
84-12 5.01 AC
84-11 5.14 AC
84-10 5.05 AC
84-9 5.03 AC
84-8 5.08 AC
84-7 5.02 AC
84-6 5.01 AC
84-5 5.02 AC
84-4 5.07 AC
84-3 5.05 AC
84-2 5.05 AC
84-1 5.03 AC
WHEELER RD.
WHEELER ROAD
84-16 5.3 AC
84-17 5.28 AC
84-18 5.87 AC
1370.2'
2147.6'
2148'
650'
1593'
985'
82 63 AC
67 121.69 AC
BONNEY POINT ROAD
81 117 AC
742.53'
80 7.5 AC
80A
3 AC
68
69
70
71
73
72
74
COVE PATH
69A
COMMON AREA
TOWER RD.
79
79A
75-2
75-1
76
85
33-1 M.L.
64.13'
33
RANGELEY LAKE
SEE 5-1
BALD MOUNTAIN SKI WAY ROAD
7.25 AC 1-15
900.15'
388.16'
805.39'
409.82'
1
5
29
28
27
1-17 7 700.04'
1-16
1-14 2.21 AC
1-13 1.75 AC
1-12 1.72 AC
1-11 1.78 AC
1-10 1.96 AC
1-9 2.08 AC
1-8 2.08 AC
1-7 2.81 AC
1-6 2.52 AC
1-5 2.57 AC
1-4 2.06 AC
1-3 1.59 AC
1-2 1.67 AC
1-1 3.97 AC
407.92'
200.69'
355.57'
354.65'
498.47'
400.95'
314.48'
258.08'
815.82'
WEST SIDE DR.
5-9 M.L.
M.L. 5-9
PART OF LOT 19
SPOTTED FAWN LA
846.99'
25 73 AC
26
27 3.8 Ac.
27A
28
29
30A-1 15.48 AC
30A 12.73 AC
30 41 AC
66
65-4
65-4A
65-3 4.04 AC
65-2 7.31 AC
1010.8'
65-1 9.13 AC
1287.45'
754.67'
31
32 5.5 AC
32A
33 7 AC
34 10.1 AC
35 10 AC
62 20 AC
61 6.96 AC
61A 6.97 AC
1114.74'
1100.4'
581.92'
59 83.62 AC
59-1 20.38 AC
60 16 AC
NORTH CAMP ROAD
43 18 AC
44 6 AC
45
59A
59B
47
46
48
49
50
54A
55
56
58
54
53
52
HERNBORG RD.
WHITE TAIL PATH
41 11.73 AC
42
40
39
38
38-1
37
4.04 AC
DOE PATH
-10 .99 AC
-11 1.48 AC
-12 1.06 AC
-13 .93 AC
-9 1.55 AC
-8 1.44 AC
-7 1.41 AC
-6 1.38 AC
-5 2.15 AC / 2.07 AC
-1 .94 AC
-2 .95 AC
-3 1.09 AC
-4
64-14 25.33 AC
63
1179.4'
1684.07'
1150.7'
1346.46'
1440.95'
1299.65'
1005.41'
1000.73'
795.01'
763.83'
294.47'
M.L. 7-10
Bonney Point
LEGEND
PARCEL NUMBERS 1
ADJACENT MAPS 2
MATCH LINE
SCALE IN FEET
0 500 1000
NO PARCEL 24,57,13,51,36,14,78
PROPERTY MAP
TOWN OF RANGELEY
FRANKLIN COUNTY, MAINE
PREPARED BY
JAMES W. SEWALL COMPANY OLD TOWN, MAINE
REVISED BY JOHN E O'DONNELL & ASSOCIATES AUBURN, MAINE
6
7



DODGE POND
Hunter Cove
RANGELEY LAKE
ROUTES 4 & 16
MAIN ST.
COACHMAN ROAD
BOOKER ROAD
HUNTER COVE RD.
SANCTUARY DR.
RACHEL LANE
MINGO
LOOP
VISTA LANE
COUNTRY CLUB RD
AMBER ROAD
HELEN'S LANE
ESSEX RD
WEST DORSET RD
EAST DORSET RD
MITIGWA RD
DOLMAN RD
RALMAR ROAD
STONEHEDGE LANE
SEARLES DRIVE
COMMON AREA
SEE INSERT
M.L.
ROUTES 4 & 16
SCALE 1 INCH = 100 FEET
INSERT
LEGEND
PARCEL NUMBERS 1
ADJACENT MAPS 2
MATCH LINE
NO PARCEL 52,82,7,15,116,37
SCALE IN FEET
0 500 1000
PROPERTY MAP
TOWN OF RANGELEY
FRANKLIN COUNTY, MAINE
PREPARED BY
JAMES W. SEWALL COMPANY OLD TOWN, MAINE
REVISED BY JOHN E. O'DONNELL & ASSOCIATES AUBURN, MAINE
7

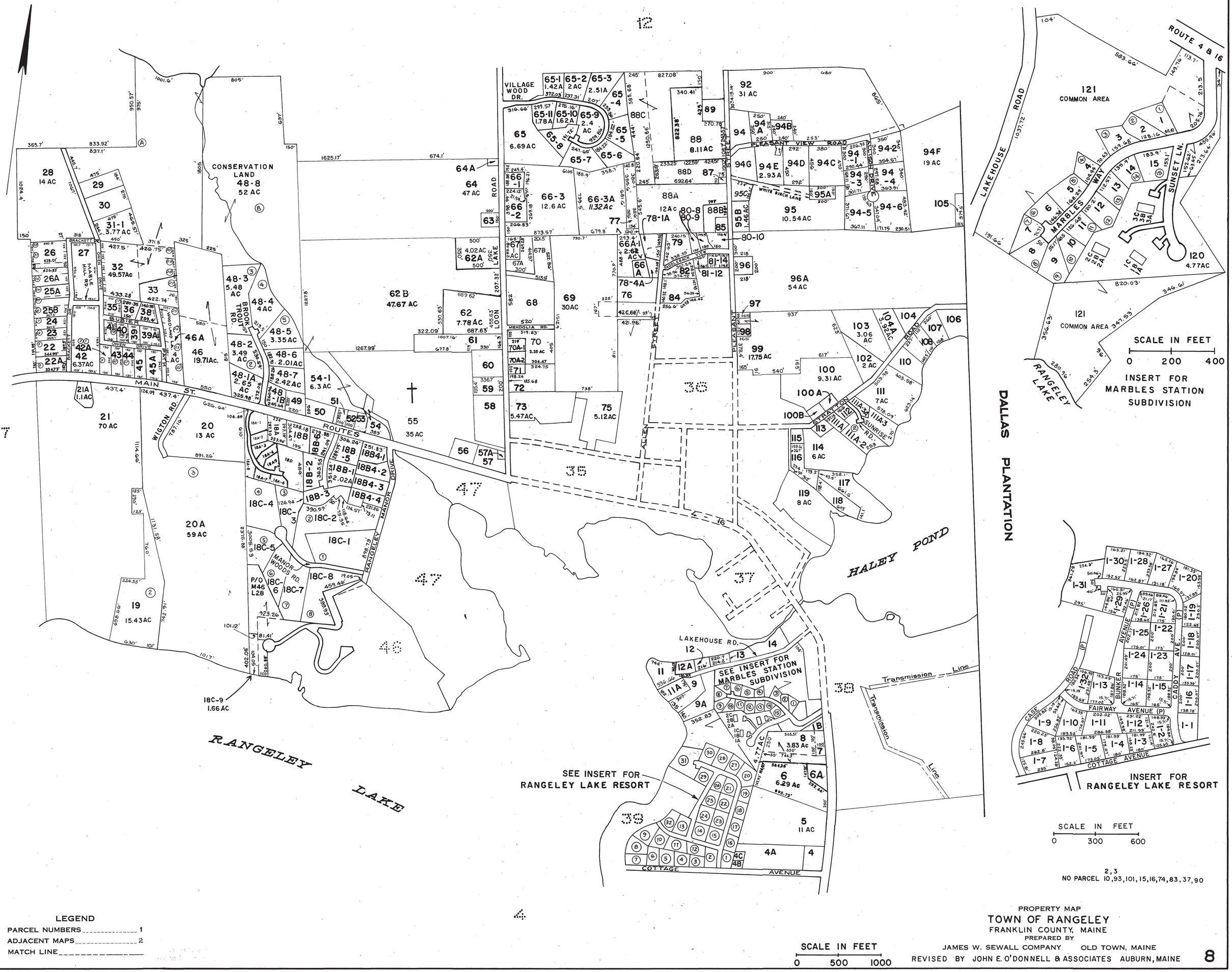

LEGEND

PARCEL NUMBERS ____ 1

ADJACENT MAPS ____ 2

MATCH LINE ____

2,3
NO PARCEL 10,93,101,15,16,74,83,37,90

PROPERTY MAP
TOWN OF RANGELEY
FRANKLIN COUNTY, MAINE
PREPARED BY
JAMES W. SEWALL COMPANY OLD TOWN, MAINE
REVISED BY JOHN E. O'DONNELL & ASSOCIATES AUBURN, MAINE

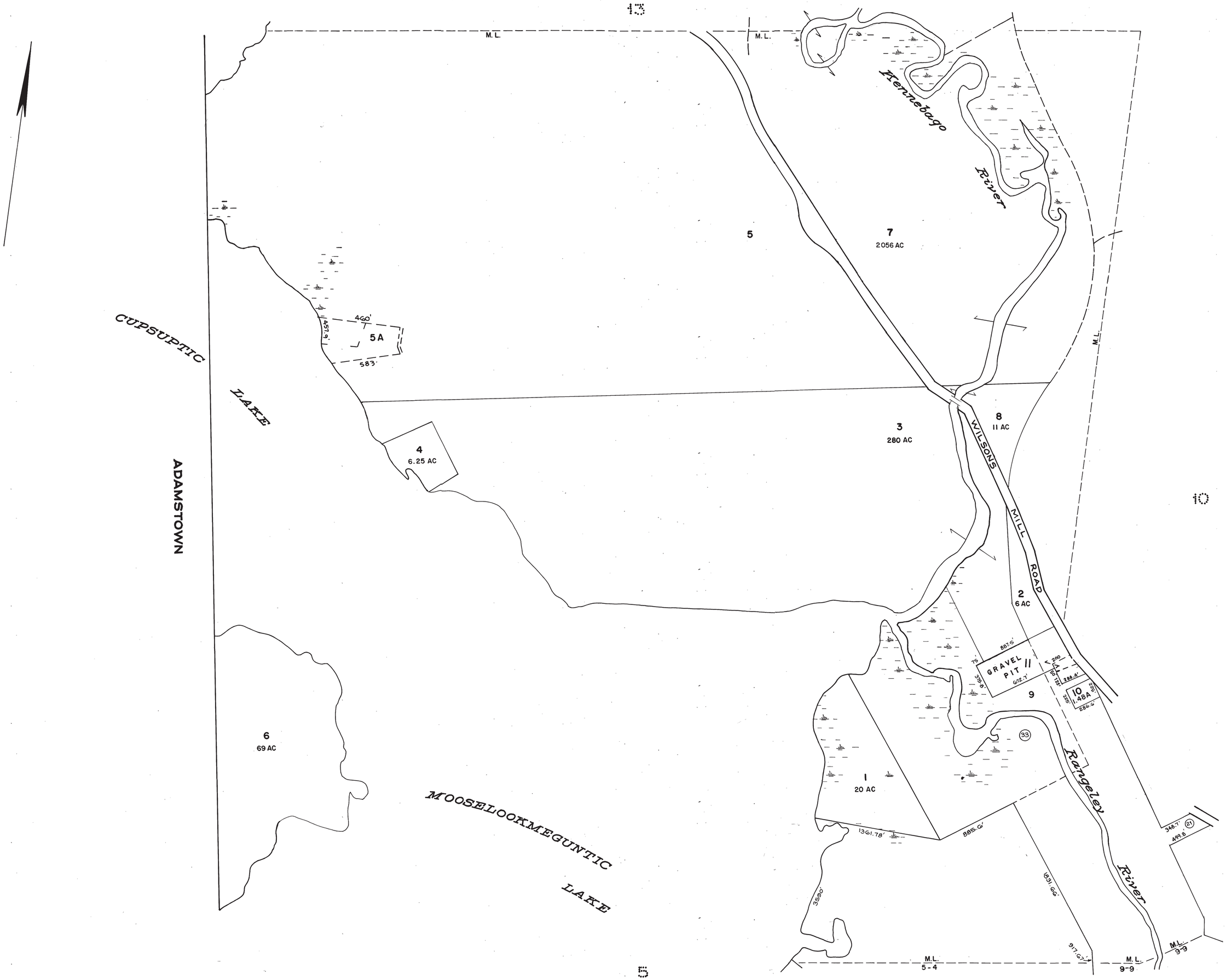

LEGEND

PARCEL NUMBERS 1

ADJACENT MAPS 2

MATCH LINE ..... Not to be used

SCALE IN FEET

0 500 1000

PROPERTY MAP

TOWN OF RANGELEY

FRANKLIN COUNTY, MAINE

PREPARED BY

JAMES W. SEWALL COMPANY OLD TOWN, MAINE

REVISED BY JOHN E O'DONNELL & ASSOCIATES AUBURN, MAINE

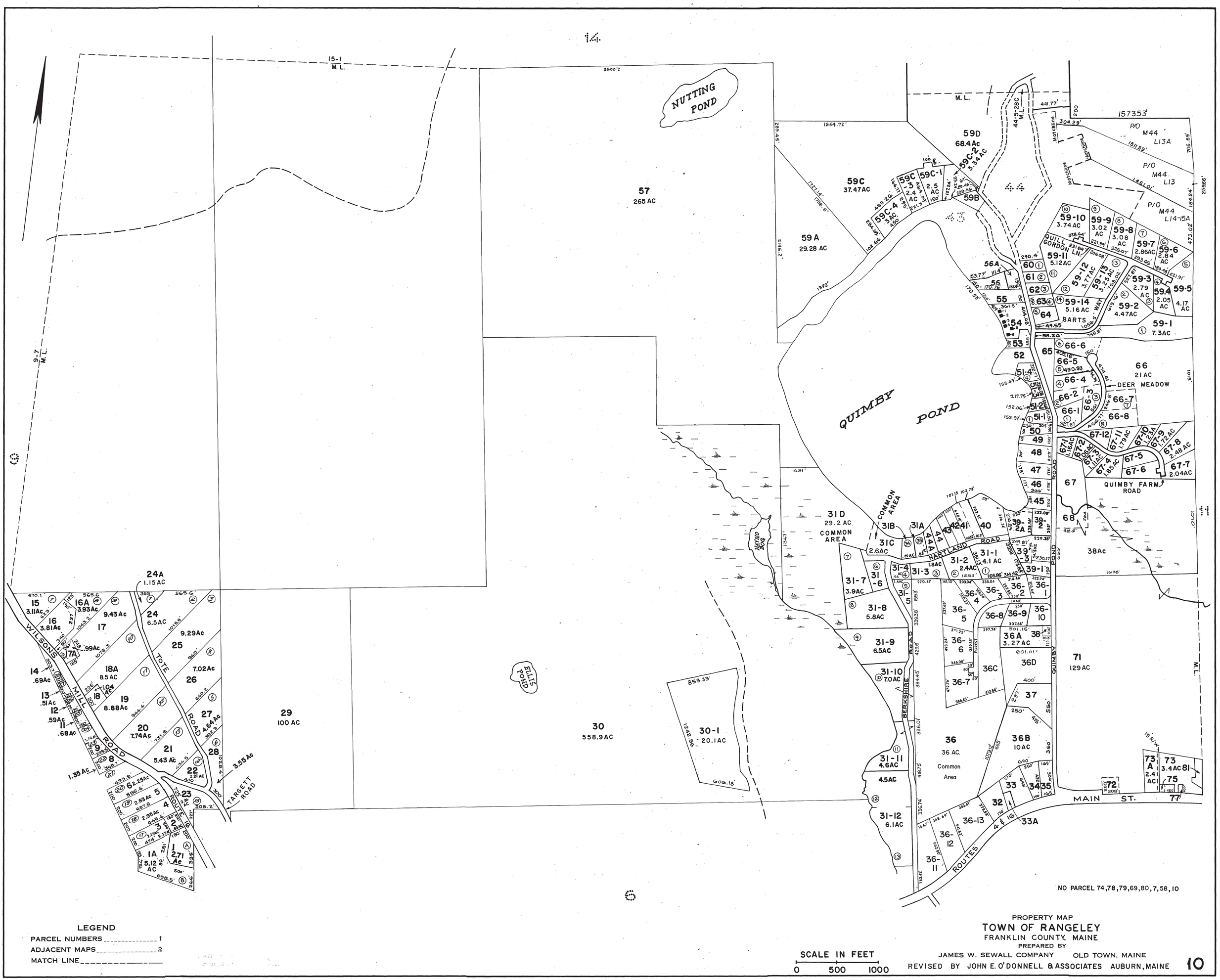

14
15-1
M.L.
9-7
M.L.
NUTTING POND
57
265 AC
59A
29.28 AC
59C
37.47AC
59D
68.4Ac
59C-2
3.34AC
59C-1
2.5 AC
59C-3
2.4 AC
59C-4
3AC
59B
44-5-28C
M.L.
1573.53'
P/O
M44
L13A
P/O
M44
L13
P/O
M44
L14-15A
Matchline
QUILL GORDON LN.
59-10
3.74AC
59-9
3.02 AC
59-8
3.08 AC
59-7
2.86AC
59-6
2.84 AC
59-11
5.12AC
59-12
3.77AC
59-13
3.25AC
59-3
2.79 AC
59-4
2.05 AC
59-5
4.17 AC
59-14
5.16AC
59-2
4.47AC
59-1
7.3AC
BARTS
56A
55
54
53
52
51-4
51-3
51-2
51-1
50
49
48
47
46
45
66-6
66-5
66-4
66-2
66-3
66-1
66-7
66-8
66
21AC
DEER MEADOW
QUIMBY
POND
67-12
67-11
1.79AC
67-10
1.23A
67-9
1.72AC
67-8
2.48AC
67-7
2.04AC
67-1
1.16AC
67-2
1.06AC
67-3
1.11AC
67-4
1.85AC
67-5
67-6
67
QUIMBY FARM ROAD
68
38Ac
31D
29.2 AC
COMMON AREA
COMMON AREA
31B
31A
31C
2.6AC
HARTLAND ROAD
31-1
4.1 AC
31-2
2.4AC
31-3
1.8AC
31-4
31-5
31-6
31-7
3.9AC
31-8
5.8AC
31-9
6.5AC
31-10
7.0AC
31-11
4.6AC
4.5AC
31-12
6.1AC
BERKSHIRE ROAD
36-1
36-2
36-3
36-4
36-5
36-6
36-7
36-8
36-9
36-10
36A
3.27AC
36C
36D
37
36
36 AC.
Common Area
36B
10AC
33
34
35
32
33A
36-13
36-12
36-11
QUIMBY POND ROAD
71
129AC
73
3.4AC
73 A
2.4 AC
75
72
77
MAIN ST.
ROUTES 4 & 16
24A
1.15AC
15
3.11Ac
16A
3.93Ac
16
3.81Ac
17
9.43Ac
24
6.5AC
25
9.29Ac
26
7.02Ac
27
4.64Ac
28
3.55Ac
22
2.21AC
23
2.83Ac
5
4
2.95Ac
3
2
1
2.71 Ac
1A
5.12 AC
14
.69Ac
13
.51Ac
12
.59Ac
11
.68Ac
9
8
1.35 Ac
18A
8.5 AC
18
19
8.88Ac
20
7.74Ac
21
5.43 Ac
WILSONS MILL ROAD
TOTE ROAD
TARGETT ROAD
ROUTE 16
29
100 AC
ELLIS POND
30
558.9AC
30-1
20.1AC
853.33'
606.18'
1242.56'
HAYNO BOG
NO PARCEL 74,78,79,69,80,7,58,10
LEGEND
PARCEL NUMBERS 1
ADJACENT MAPS 2
MATCH LINE
SCALE IN FEET
0 500 1000
PROPERTY MAP
TOWN OF RANGELEY
FRANKLIN COUNTY, MAINE
PREPARED BY
JAMES W. SEWALL COMPANY OLD TOWN, MAINE
REVISED BY JOHN E. O'DONNELL & ASSOCIATES AUBURN, MAINE
10


15
15-1A
M.L.
15-1
M.L.
ROUND POND
DODGE POND
BALDWIN ROAD
BADGERS LANE
DODGE POND ROAD
ANGEL POINT ROAD
RAVEN CT.
RT. 4 & 16 MAIN ST.
M.L.
10-71
5-4
15.4 AC
5-2
15.1 AC
5-1
10.9 AC
13
15
18 AC
5
294.71 AC
4-1
25.04 AC
5-6
1.04 AC
4
21 AC
28
4.4 AC
29-8
2.58 AC
29-7
1.9 AC
29-6
2.43 AC
29-5
3.78 Ac.
29-3
1.67
29-2
2.79 AC
29-1
1.6 AC
1.29 AC
30-B
3.80 AC
30
6.0 AC
30 A
8.91 AC
31
10 AC
32
33A
33
4.29 AC
34
3
201 AC
1
4.5 AC
3A-1
3.64 AC
3 A
9.15 Ac.
2-1
2-2
2-3
2-4
2-5
2-6
6 A
100 AC
9A
9
8
1.87 AC
9B
6
708 +/- Ac
36
35
10
12
7
NO PARCEL 13,16,17,12
LEGEND
PARCEL NUMBERS 1
ADJACENT MAPS 2
MATCH LINE
SCALE IN FEET
0 500 1000
PROPERTY MAP
TOWN OF RANGELEY
FRANKLIN COUNTY, MAINE
PREPARED BY
JAMES W. SEWALL COMPANY OLD TOWN, MAINE
REVISED BY JOHN E O'DONNELL & ASSOCIATES AUBURN, MAINE
11

DALLAS PLANTATION

PERK POND

COMMON AREA

COMMON AREA

COMMON AREA

RANGELEY AIRPORT

ROSS POND

41-117 10.44 AC
41-116 9.65 AC
41-115 10.71 AC
41-114 10.46 AC
41-113 7.5 AC
41-112 7.03 AC
41-123 10.76 AC

41-41 41-40 2.73 AC 41-39 1.72 AC 41-38 1.79 AC 41-37 2.61 AC 41-31 3.05 AC 41-32 2.51 AC 41-33 41-34 41-30 2.8 AC 41-29 3.62 AC 41-28 2.3 AC 41-27 2.23 AC 41-26 3.39 AC 41-25 2.96 AC 41-24 41-23 1.9 AC 41-22 2.08 AC 41-21 2.28 AC 41-20 2.96 AC 41-13 41-14 2.73 AC 41-5 3.01 AC 41-16 2.75 AC 41-17 3.57 AC 41-18 1.96 AC 41-19 2.03 AC 41-8 2.3 AC 41-7 2 AC 41-6 1.88 AC 41-5 1.84 AC 41-4 2.05 AC 41-3 3.17 AC 41-2 41-1 2.84 AC
41-77 41-76 2.35 AC 41-75 2.03 AC 41-74 2.61 AC 41-73 3.49 AC 41-72 3.27 AC 41-79 2.50 AC 41-78 2.59 AC 41-80 4.07 AC 41-71 4.94 AC 41-70 3.13 AC 41-59 41-58 41-60 41-61 41-57 41-56 41-55 41-62 41-64 41-63 41-69 41-68 41-67 41-66 41-65 42-12 42-11 42-10 42-6 42-7 42-8 42-9 42-4 42-3 42-2 42-1 42-5 42-5-1 42-5-2 42-5-3A 41-111 41-110 41-109 41-108 41-107 41-106 41-105 41-104 41-103 41-102 41-101 41-100 41-81 41-82 41-83 41-84 41-85 41-86 41-90 41-89 41-88 41-87 41-91 41-92 41-93 41-94 41-95 41-96 41-97 41-98 41-99 41B 41-122 41-121 41-120 41-119 41-118

47 34.5 AC
46 58 AC
49-2 20AC
49-1B
49-1 5AC
49-1A 2 AC
50-1 478'
50-2 389.15
50-3 391.69'
51-1 465.59
51-2 368.53
51-3 370.73
2468'
52-1 69.5 AC
52 23.2 AC
52-2 23.1 AC
52-3 23.2 AC
42A
53-1 6.31 AC
53 23.69 AC
54 10 AC
55 231 AC
55-1 1.38AC
55-2 1.58 AC
55-3 2 AC
55-4 2.34 AC
55-5 2.33AC
55-6 1.17AC
55-7 1.11AC
56 8.44AC
56A 8.44 AC
57 2 AC
57-1
57-2-1 1.36 AC
57-2-2 2.76 AC
57-2-3 2.57 AC
57-2-4 2.53 AC
57-2-5 2.59 AC
58 1.63AC
58-1 1.2AC
58-2 1.19AC
58-3 1.92AC
58-4 2.2 AC
58-5 1.56 AC
58-6 1.83 AC
58-7 1.3AC
58-8 1.09 AC
58A 1.9 AC
59
60 1.92AC
60-1
61 3.17AC
62
63 15AC
64-1 64-2 64-3 64-4 64-5 64-6 64-7 64-8 64-9 64-10 64-11 3.93 AC 64-12 3.17AC 64-13 64-14 64A 2.82 AC 64B 1.84AC 64C 64C-1 64D
66 49.14 AC
68
70
71 114.6 AC
71A 17AC

40 130.95AC
39
38 37 36 35 34 33 32 31 30 29-1 29 28 27 26 25 24
27-1 27-10A 27-10B 27-11 27-12 27-13 27-14 27-15 27-16 27-17 27-18 27-19 27-20
19B 19A 12AC 18 7 AC 17 8 AC 16 404.76 AC 27 80 AC 14 56 AC 13 45 AC 12 11 15.12 AC 10 6.57 AC 9 6 AC 8 16AC 7 6 4 2 1 11.96 AC

RED ROCK ROAD
REAR RED ROCK ROAD
GARNET RIDGE ROAD
JOHNSON LANE
LAKE ROAD
WINTER ROAD
SUMMER LANE
PEMAQUID TRAIL
MAX RD.
PRESSURE RIDGE RD.
STARGAZER LANE
WAY
BIG
MONKS
PAW
COVE
VALLEY
PINE
LOON
BABB

M.L. 15-1
M.L. 11-6
M.L. 11-6

NO PARCEL 15,67,69,23,65,2,3

LEGEND
PARCEL NUMBERS ____ 1
ADJACENT MAPS ____ 2
MATCH LINE ____

SCALE IN FEET
0 500 1000

PROPERTY MAP
TOWN OF RANGELEY
FRANKLIN COUNTY, MAINE
PREPARED BY
JAMES W. SEWALL COMPANY OLD TOWN, MAINE
REVISED BY JOHN E. O'DONNELL & ASSOCIATES AUBURN, MAINE

12

LOWER CUPSUPTIC

ADAMSTOWN

CUPSUPTIC LAKE

CLOUTMAN POND

Kamankeag Brook

Aennezago River

LEASED LOT IAC

ROUTE 16

WILSONS MILL ROAD

52.2 AC

M.L. 9-5

M.L. 9-7

M.L. 6-7

LEGEND

PARCEL NUMBERS ---------- 1

ADJACENT MAPS ---------- 2

MATCH LINE ----------

SCALE IN FEET

0 500 1000

PROPERTY MAP

TOWN OF RANGELEY

FRANKLIN COUNTY, MAINE

PREPARED BY

JAMES W. SEWALL COMPANY OLD TOWN, MAINE

REVISED BY JOHN E. O'DONNELL & ASSOCIATES AUBURN, MAINE

13

LOWER CUPSUPTIC

DAVIS T3 R3

13

9-7 M.L.

15-1 M.L.

15

M.L. 15-1

M.L. 10-59

925'+/-

345'

100'

1

150'

230'

802'

952'

725'

150'

1714.05'

394.72'

745.90'

340'

2

350'

400'

507.07'

958.8'

502.49'

1654.72'

10

LEGEND

PARCEL NUMBERS 1

ADJACENT MAPS 2

MATCH LINE .....

Not to be used for conveyance

SCALE IN FEET

0 500 1000

PROPERTY MAP

TOWN OF RANGELEY

FRANKLIN COUNTY, MAINE

PREPARED BY

JAMES W. SEWALL COMPANY OLD TOWN, MAINE

REVISED BY JOHN E. O'DONNELL & ASSOCIATES AUBURN, MAINE

14

DAVIS T3R3

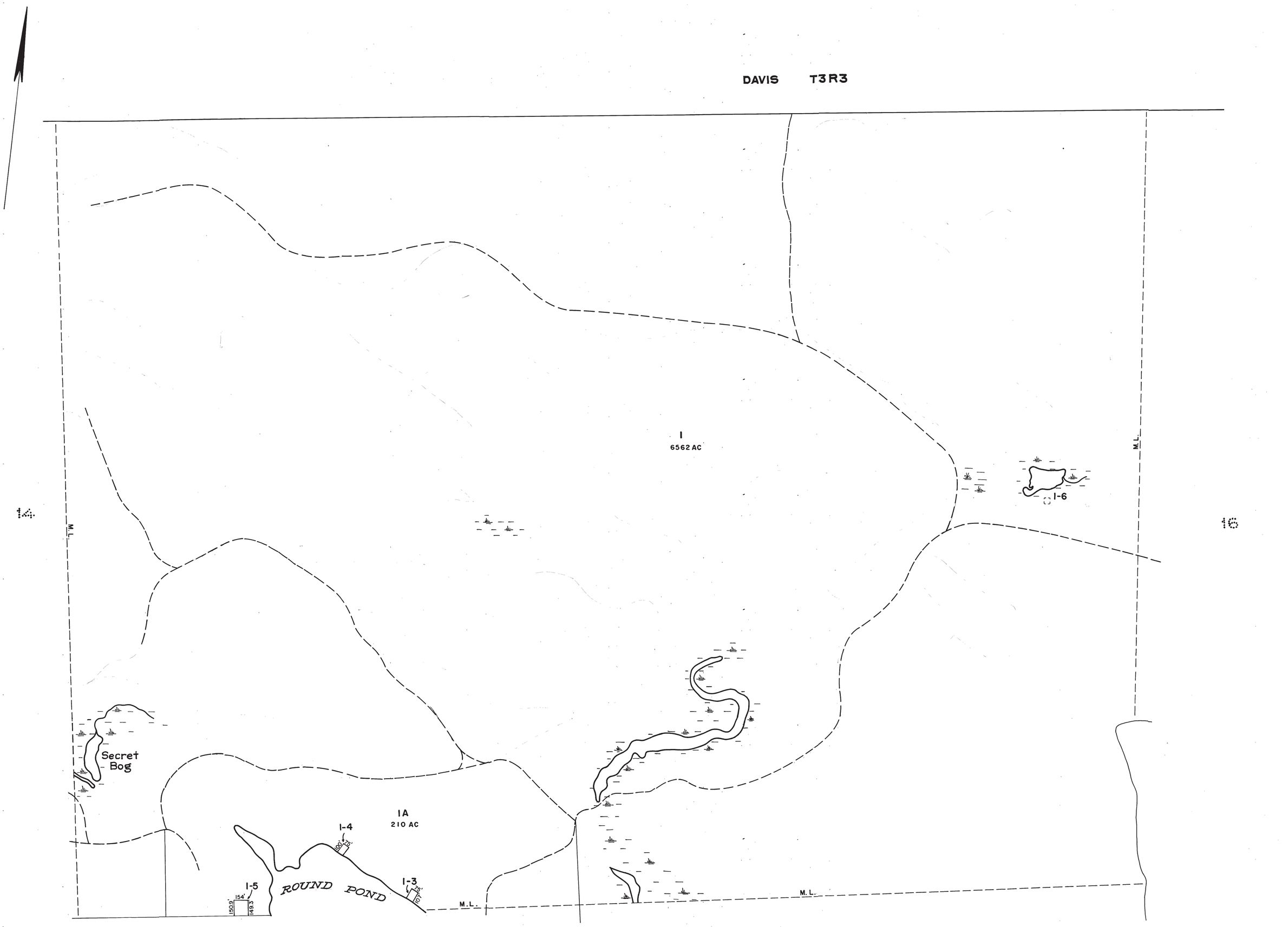

11

LEGEND

PARCEL NUMBERS ---------- 1
ADJACENT MAPS ---------- 2
MATCH LINE ----------

Not to be used for conveyance

SCALE IN FEET
0 500 1000

PROPERTY MAP
TOWN OF RANGELEY
FRANKLIN COUNTY, MAINE
PREPARED BY
JAMES W. SEWALL COMPANY OLD TOWN, MAINE
REVISED BY JOHN E. O'DONNELL & ASSOCIATES AUBURN, MAINE

15

DAVIS T3 R3

DALLAS PLANTATION

LOON LAKE

15-1 M.L.

1
778 AC

2
167 AC

3-54
66.39 AC

3-53
14.34 AC

3-52
13.95 AC

3-51
14.05 AC

3-50
13.37 AC

3-49
18.41 AC

3-42

3-43

3-44

3-45

3-46

3-47

3-48

3-11

3-10

3-12

3-9

4
124.5 AC

5A

5
5.34 AC

5-1
2.86 AC

5-28

5-2

4A
2.5 AC

5-3
3.47 AC

BACK COUNTRY ROAD

PINE VALLEY RD.

LOON LAKE ROAD

PERK POND

12

LEGEND
PARCEL NUMBERS ____ 1
ADJACENT MAPS ____ 2
MATCH LINE ____

SCALE IN FEET
0 500 1000

PROPERTY MAP
TOWN OF RANGELEY
FRANKLIN COUNTY, MAINE
PREPARED BY
JAMES W. SEWALL COMPANY OLD TOWN, MAINE
REVISED BY JOHN E O'DONNELL & ASSOCIATES AUBURN, MAINE

16



LEGEND

PARCEL NUMBERS ---------- 1
ADJACENT MAPS ---------- 2
MATCH LINE ----------

SCALE IN FEET
0 100 200

PROPERTY MAP
TOWN OF RANGELEY
FRANKLIN COUNTY, MAINE
PREPARED BY
JAMES W. SEWALL COMPANY OLD TOWN, MAINE
REVISED BY JOHN E O'DONNELL & ASSOCIATES AUBURN, MAINE

17

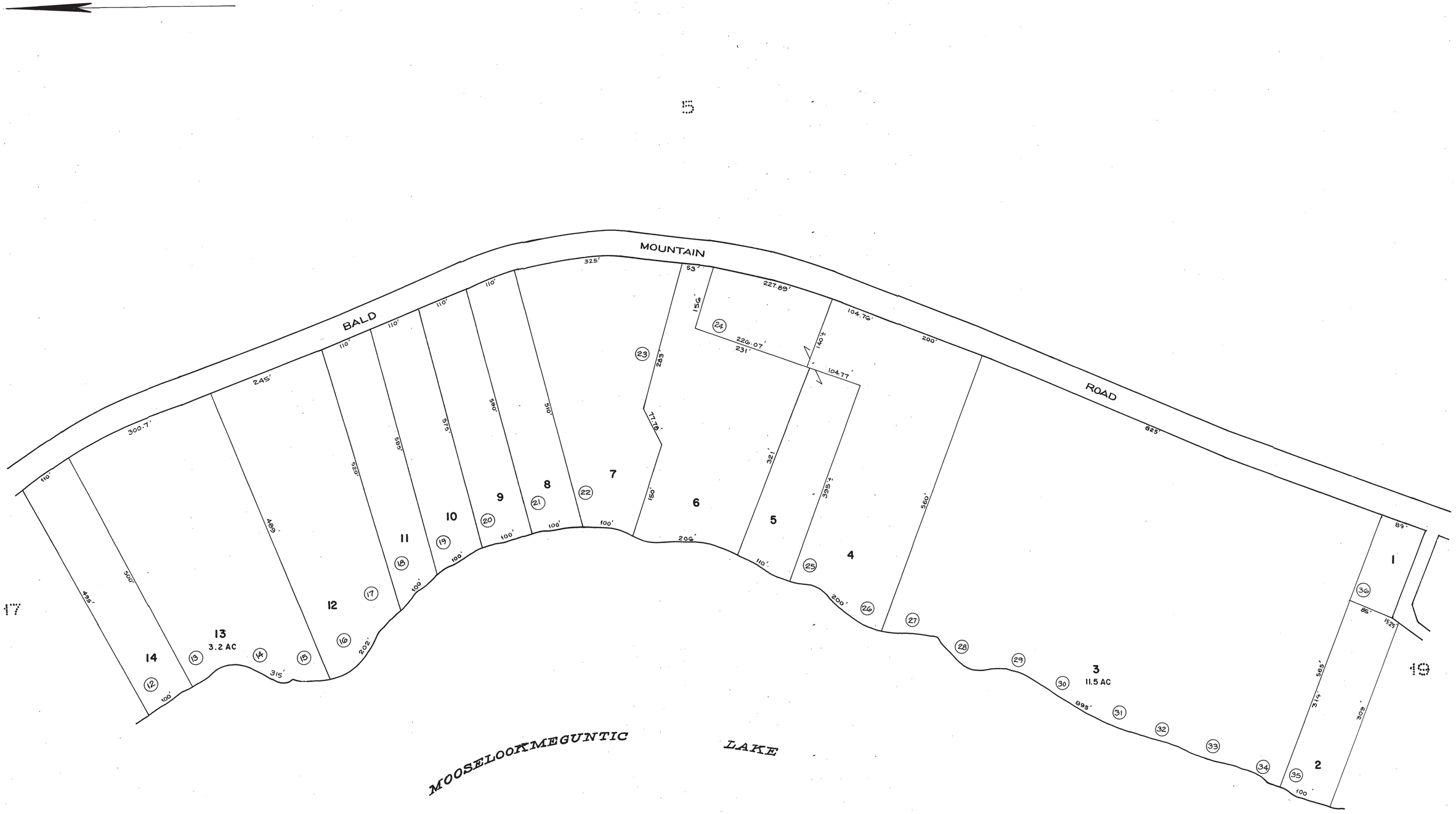

LEGEND

PARCEL NUMBERS ---------- 1

ADJACENT MAPS ---------- 2

MATCH LINE ----------

Not to scale

SCALE IN FEET

0 100 200

PROPERTY MAP

TOWN OF RANGELEY

FRANKLIN COUNTY, MAINE

PREPARED BY

JAMES W. SEWALL COMPANY OLD TOWN, MAINE

REVISED BY JOHN E O'DONNELL & ASSOCIATES AUBURN, MAINE

18

BALD MOUNTAIN ROAD

BARKER ROAD

18

30

MOOSELOOKMEGUNTIC LAKE

LEGEND

PARCEL NUMBERS ---------- 1

ADJACENT MAPS ---------- 2

MATCH LINE ----------

SCALE IN FEET

0 100 200

PROPERTY MAP

TOWN OF RANGELEY

FRANKLIN COUNTY, MAINE

PREPARED BY

JAMES W. SEWALL COMPANY OLD TOWN, MAINE

REVISED BY JOHN E O'DONNELL & ASSOCIATES AUBURN, MAINE

19

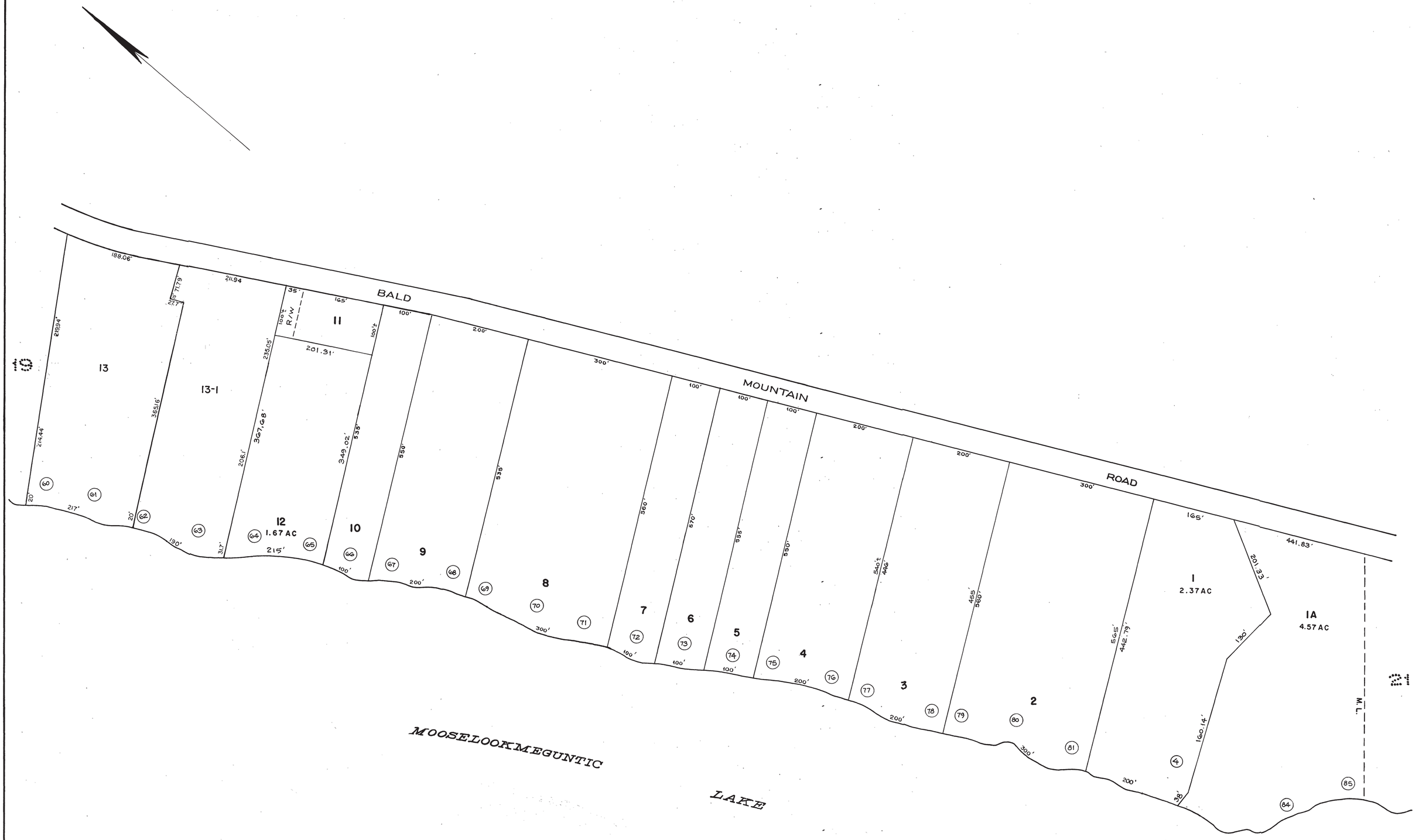

LEGEND

PARCEL NUMBERS 1

ADJACENT MAPS 2

MATCH LINE .....

SCALE IN FEET

0 100 200

PROPERTY MAP

TOWN OF RANGELEY

FRANKLIN COUNTY, MAINE

PREPARED BY

JAMES W. SEWALL COMPANY OLD TOWN, MAINE

REVISED BY JOHN E O'DONNELL & ASSOCIATES AUBURN, MAINE

20

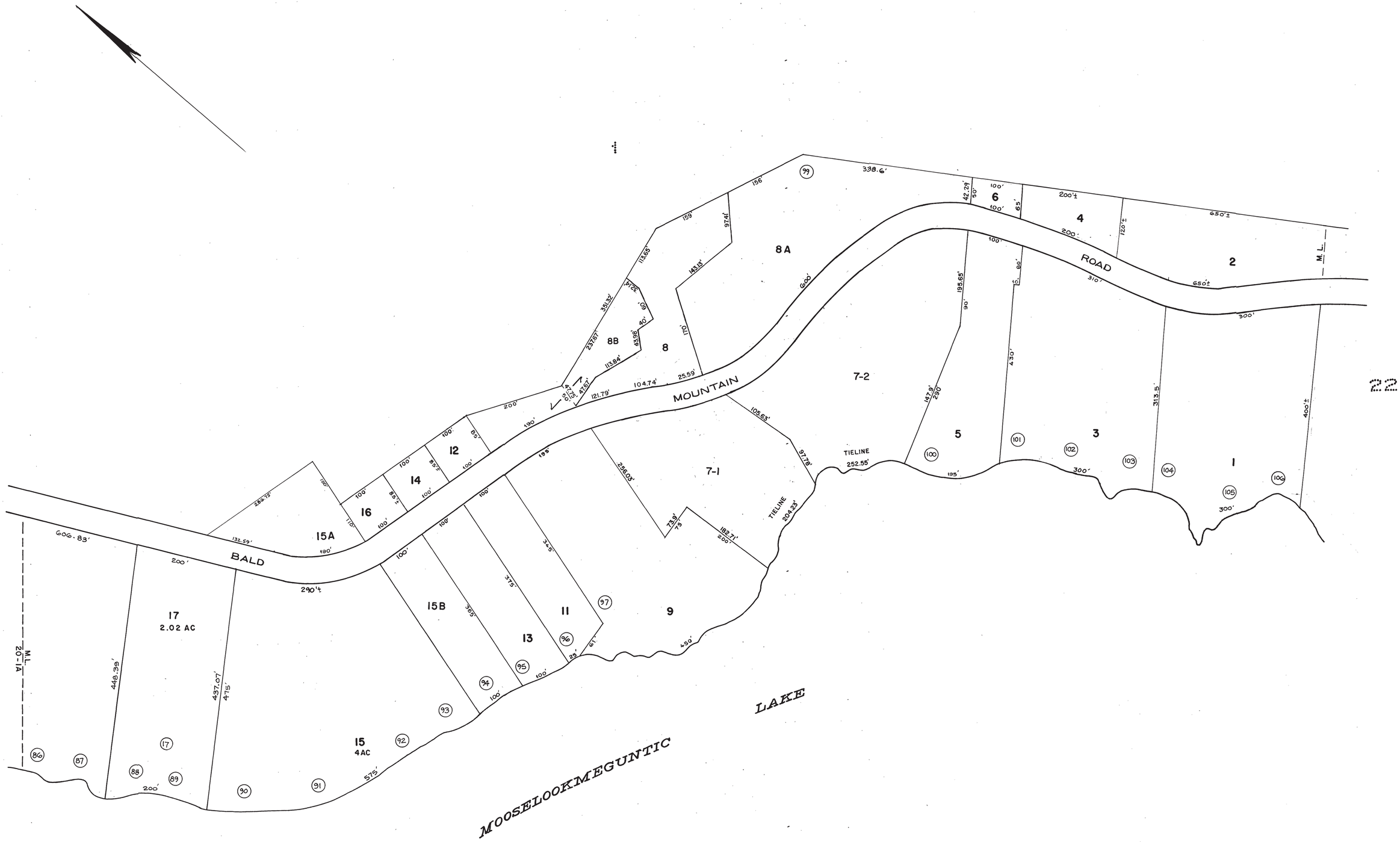

LEGEND

PARCEL NUMBERS ---------- 1
ADJACENT MAPS ---------- 2
MATCH LINE ----------

SCALE IN FEET
0 100 200

PROPERTY MAP
TOWN OF RANGELEY
FRANKLIN COUNTY, MAINE
PREPARED BY
JAMES W. SEWALL COMPANY OLD TOWN, MAINE
REVISED BY JOHN E O'DONNELL & ASSOCIATES AUBURN, MAINE

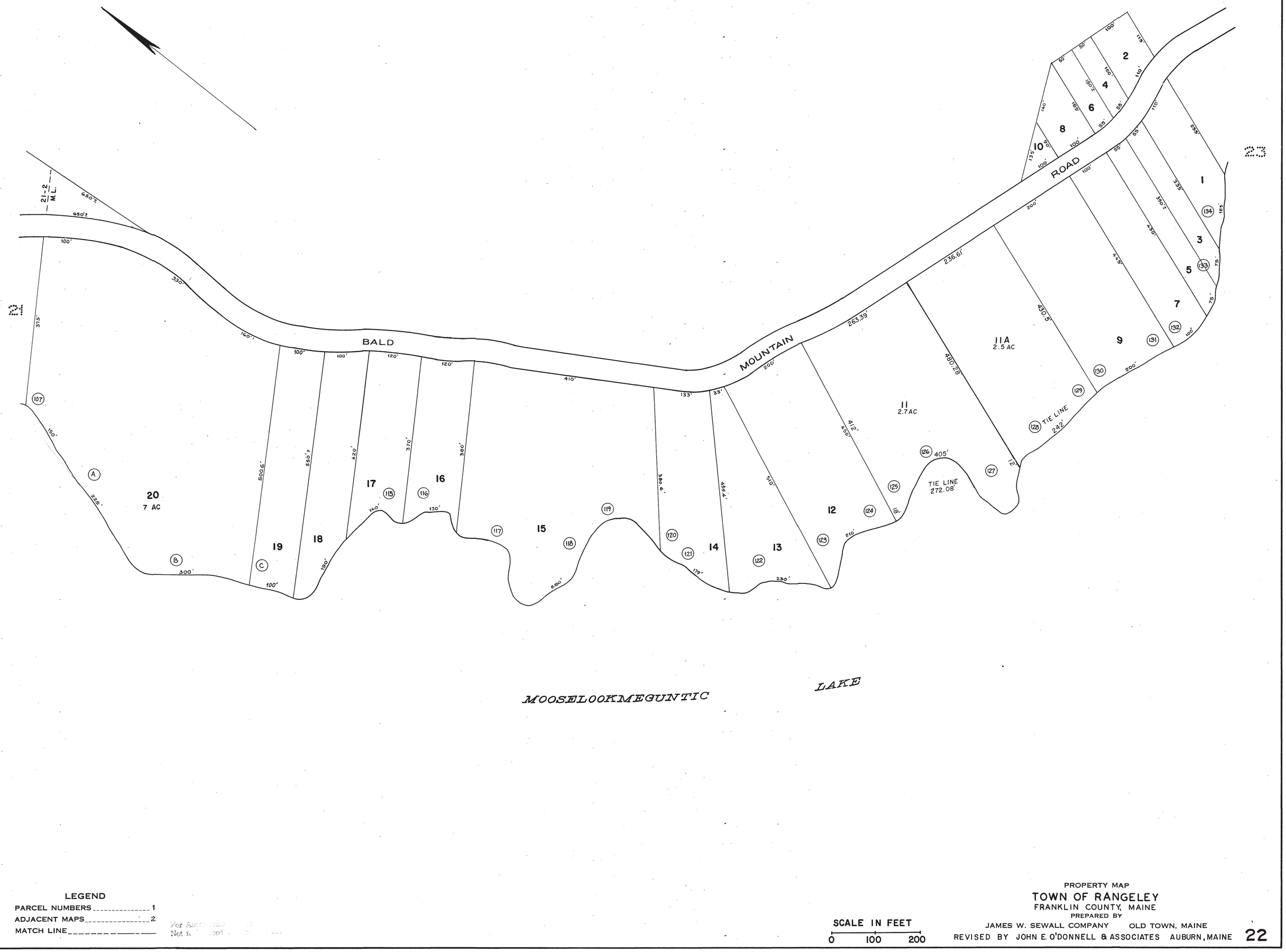

LEGEND

PARCEL NUMBERS 1
ADJACENT MAPS 2
MATCH LINE .....

For Assessment Purposes Only
Not to be Used for Conveyance

SCALE IN FEET
0 100 200

PROPERTY MAP
TOWN OF RANGELEY
FRANKLIN COUNTY, MAINE
PREPARED BY
JAMES W. SEWALL COMPANY OLD TOWN, MAINE
REVISED BY JOHN E. O'DONNELL & ASSOCIATES AUBURN, MAINE

22

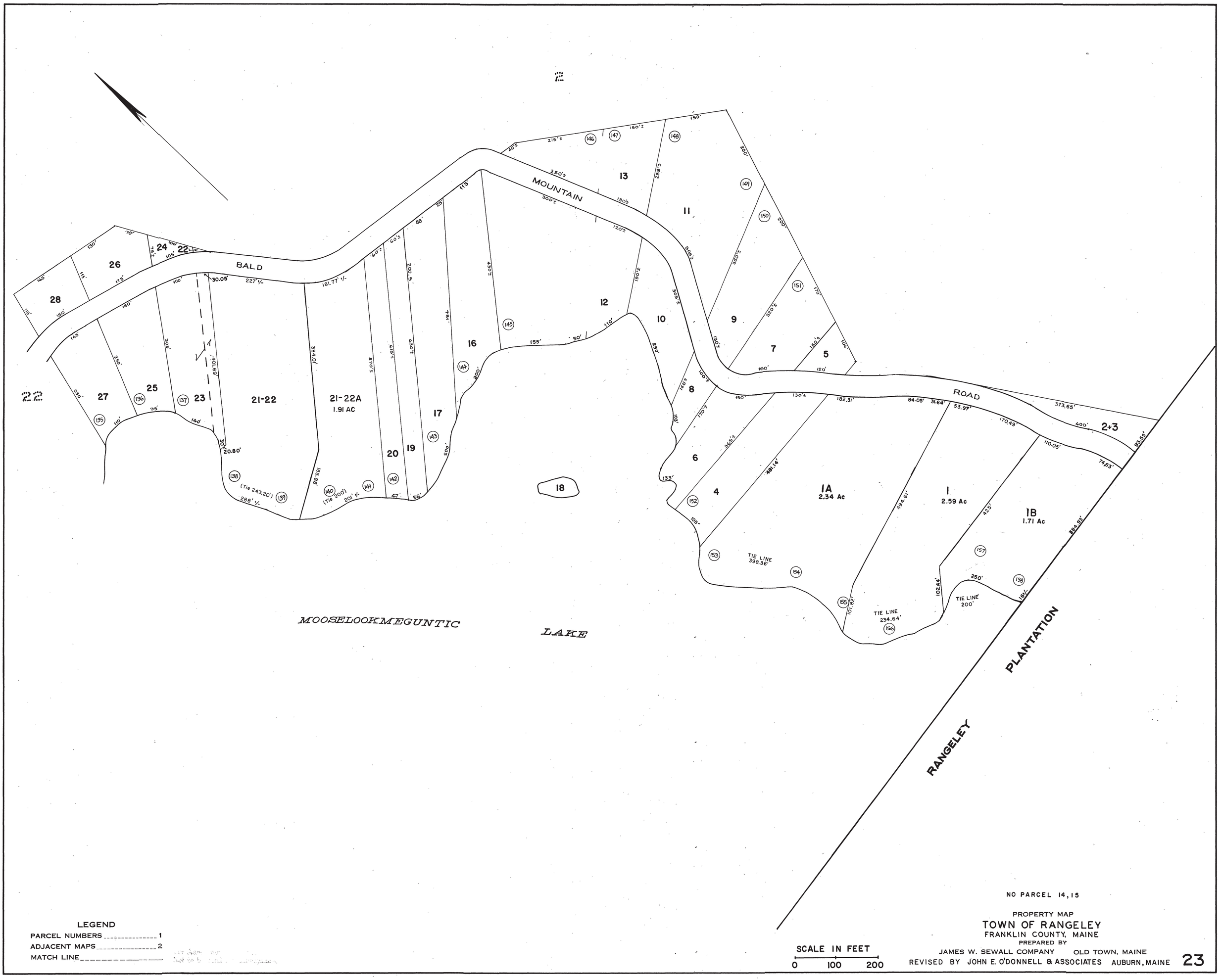

NO PARCEL 14,15

PROPERTY MAP
TOWN OF RANGELEY
FRANKLIN COUNTY, MAINE
PREPARED BY
JAMES W. SEWALL COMPANY OLD TOWN, MAINE
REVISED BY JOHN E. O'DONNELL & ASSOCIATES AUBURN, MAINE

LEGEND
PARCEL NUMBERS 1
ADJACENT MAPS 2
MATCH LINE .....

SCALE IN FEET
0 100 200

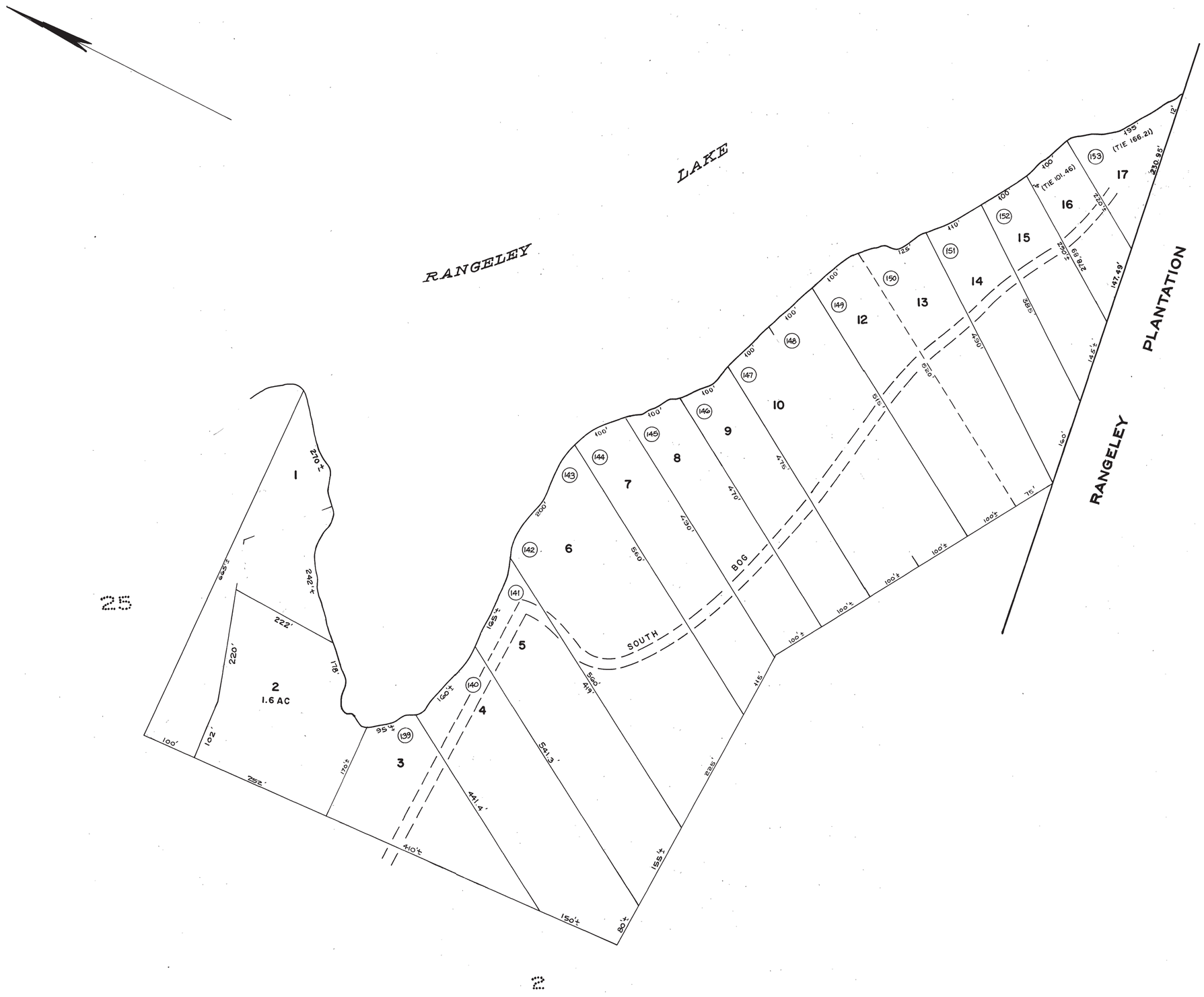
LAKE
RANGELEY
RANGELEY PLANTATION
BOG
SOUTH
1
2
1.6 AC
3
4
5
6
7
8
9
10
12
13
14
15
16
17
25
2
(139)
(140)
(141)
(142)
(143)
(144)
(145)
(146)
(147)
(148)
(149)
(150)
(151)
(152)
(153)
270'±
625'±
242'±
222'
220'
178'
100'
102'
95'±
100'±
165'±
252'
170'±
560'
470'
430'
500'
100'
100'
100

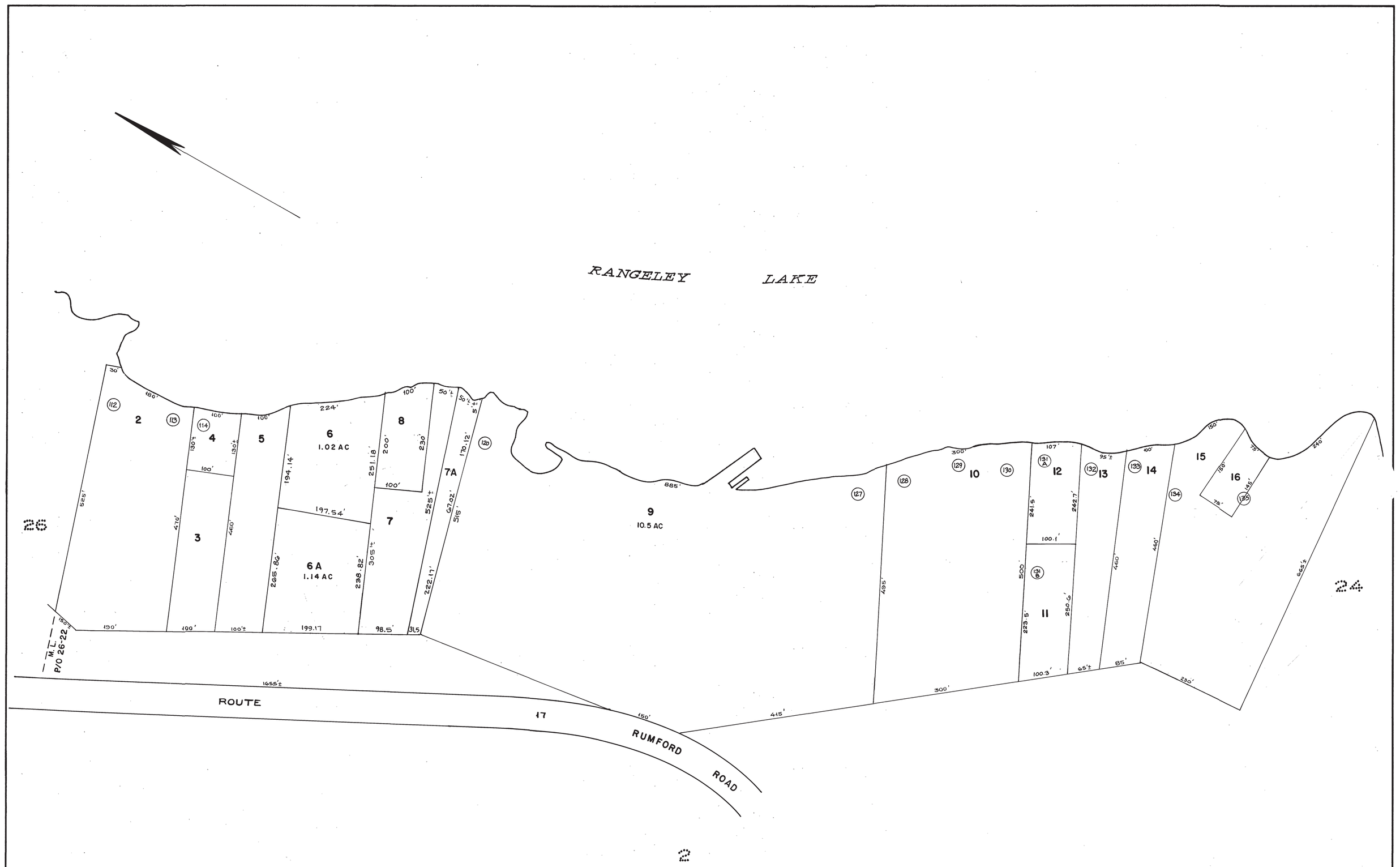

LEGEND

PARCEL NUMBERS 1

ADJACENT MAPS 2

MATCH LINE .....

SCALE IN FEET

0 100 200

PROPERTY MAP

TOWN OF RANGELEY

FRANKLIN COUNTY, MAINE

PREPARED BY

JAMES W. SEWALL COMPANY OLD TOWN, MAINE

REVISED BY JOHN E. O'DONNELL & ASSOCIATES AUBURN, MAINE

25

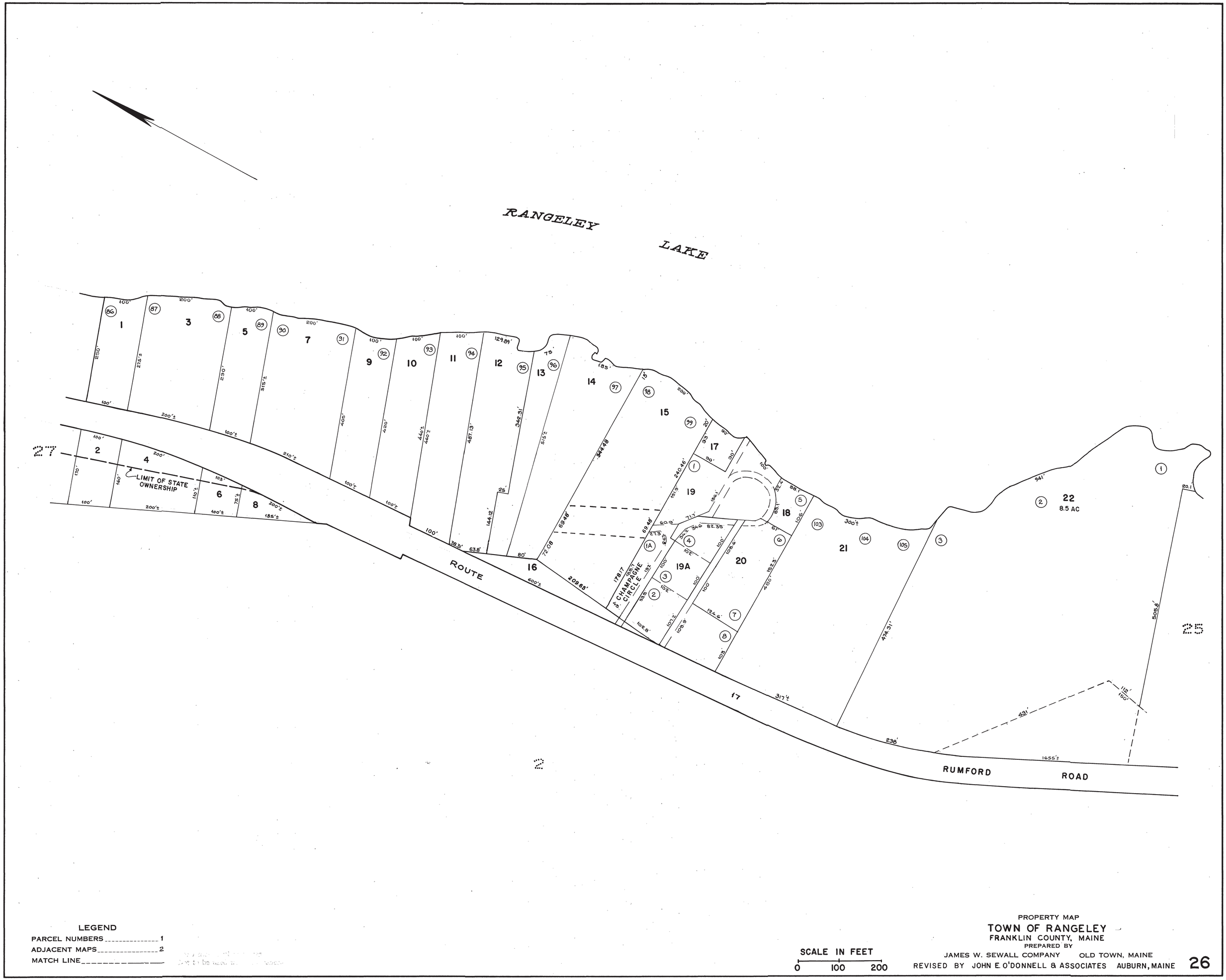
RANGELEY LAKE
LIMIT OF STATE OWNERSHIP
CHAMPAGNE CIRCLE
ROUTE 17
RUMFORD ROAD
8.5 AC
27
25
2
LEGEND
PARCEL NUMBERS 1
ADJACENT MAPS 2
MATCH LINE
SCALE IN FEET
0 100 200
PROPERTY MAP
TOWN OF RANGELEY
FRANKLIN COUNTY, MAINE
PREPARED BY
JAMES W. SEWALL COMPANY OLD TOWN, MAINE
REVISED BY JOHN E. O'DONNELL & ASSOCIATES AUBURN, MAINE
26

RANGELEY LAKE

ROUTE 28

RUMFORD ROAD 26

LIMIT OF STATE OWNERSHIP

NO PARCEL 12,6

LEGEND

PARCEL NUMBERS ---------- 1

ADJACENT MAPS ---------- 2

MATCH LINE ----------

SCALE IN FEET

0 100 200

PROPERTY MAP

TOWN OF RANGELEY

FRANKLIN COUNTY, MAINE

PREPARED BY

JAMES W. SEWALL COMPANY OLD TOWN, MAINE

REVISED BY JOHN E. O'DONNELL & ASSOCIATES AUBURN, MAINE

27

RANGELEY LAKE

ROUTE 17

RUMFORD ROAD

LIMIT OF STATE OWNERSHIP

PART OF 6-1

2A

23

5

27

NO PARCEL 8, 32, 28, 34

LEGEND

PARCEL NUMBERS ---------- 1

ADJACENT MAPS ---------- 2

MATCH LINE ----------

SCALE IN FEET

0 100 200

PROPERTY MAP

TOWN OF RANGELEY

FRANKLIN COUNTY, MAINE

PREPARED BY

JAMES W. SEWALL COMPANY OLD TOWN, MAINE

REVISED BY JOHN E. O'DONNELL & ASSOCIATES AUBURN, MAINE

28

RANGELEY LAKE

ROUTE 17

RUMFORD ROAD

LIMIT OF STATE OWNERSHIP

30

28

6

LEGEND

PARCEL NUMBERS 1

ADJACENT MAPS 2

MATCH LINE .....

SCALE IN FEET

0 100 200

PROPERTY MAP

TOWN OF RANGELEY

FRANKLIN COUNTY, MAINE

PREPARED BY

JAMES W. SEWALL COMPANY OLD TOWN, MAINE

REVISED BY JOHN E. O'DONNELL & ASSOCIATES AUBURN, MAINE

29

RANGELEY LAKE

ROUTE 17

RUMFORD ROAD

FRANKLIN ROAD

STREET

CARRY OXFORD STREET

CUPSUPTIC AVENUE

RANGELEY AVENUE

KENNEBAGO AVENUE

OLD BALD MOUNTAIN SKI WAY ROAD

LIMIT OF STATE OWNERSHIP

NO PARCEL 5,15,66,4,44,56,61

PROPERTY MAP
TOWN OF RANGELEY
FRANKLIN COUNTY, MAINE
PREPARED BY
JAMES W. SEWALL COMPANY OLD TOWN, MAINE
REVISED BY JOHN E. O'DONNELL & ASSOCIATES AUBURN, MAINE

SCALE IN FEET
0 100 200

30



LEGEND

PARCEL NUMBERS 1

ADJACENT MAPS 2

MATCH LINE .....

SCALE IN FEET

0 100 200

NO PARCEL 17, 19

PROPERTY MAP

TOWN OF RANGELEY

FRANKLIN COUNTY, MAINE

PREPARED BY

JAMES W. SEWALL COMPANY OLD TOWN, MAINE

REVISED BY JOHN E. O'DONNELL & ASSOCIATES AUBURN, MAINE

31

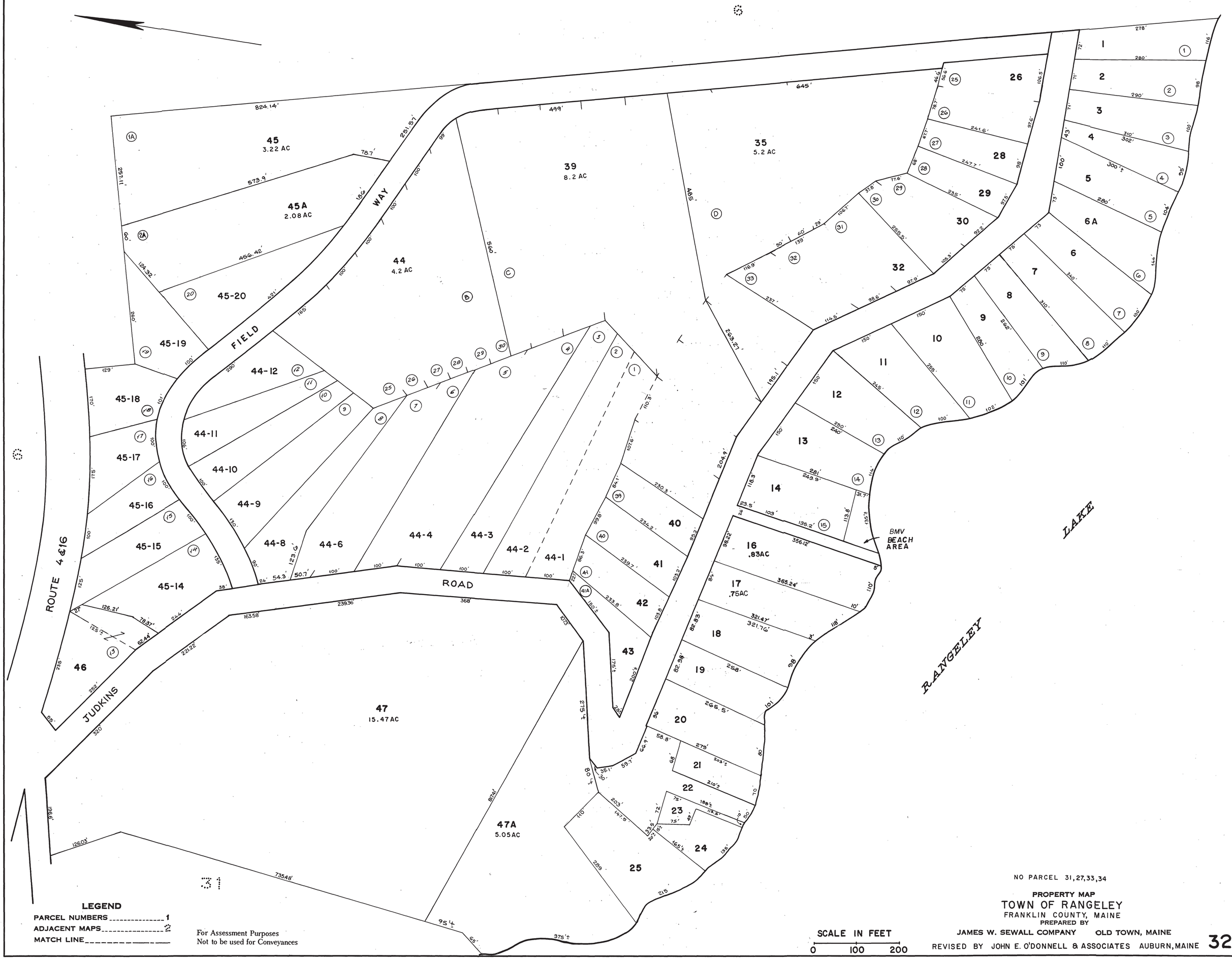

LEGEND

PARCEL NUMBERS 1
ADJACENT MAPS 2
MATCH LINE .....

For Assessment Purposes
Not to be used for Conveyances

SCALE IN FEET
0 100 200

NO PARCEL 31,27,33,34

PROPERTY MAP
TOWN OF RANGELEY
FRANKLIN COUNTY, MAINE
PREPARED BY
JAMES W. SEWALL COMPANY OLD TOWN, MAINE
REVISED BY JOHN E. O'DONNELL & ASSOCIATES AUBURN, MAINE

32

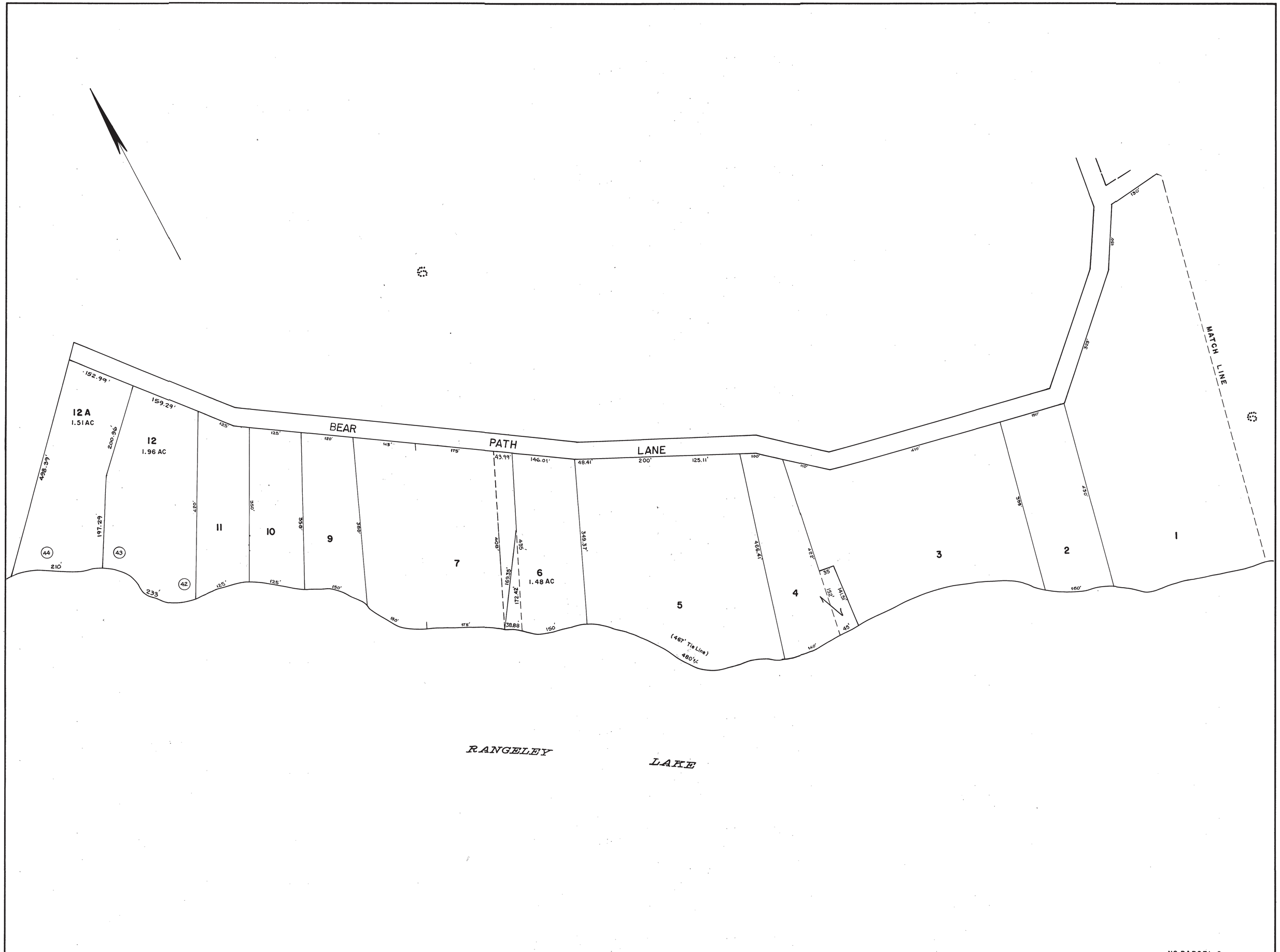

LEGEND

PARCEL NUMBERS 1

ADJACENT MAPS 2

MATCH LINE _____

SCALE IN FEET

0 100 200

NO PARCEL 8

PROPERTY MAP

TOWN OF RANGELEY

FRANKLIN COUNTY, MAINE

PREPARED BY

JAMES W. SEWALL COMPANY OLD TOWN, MAINE

REVISED BY JOHN E. O'DONNELL & ASSOCIATES AUBURN, MAINE

33

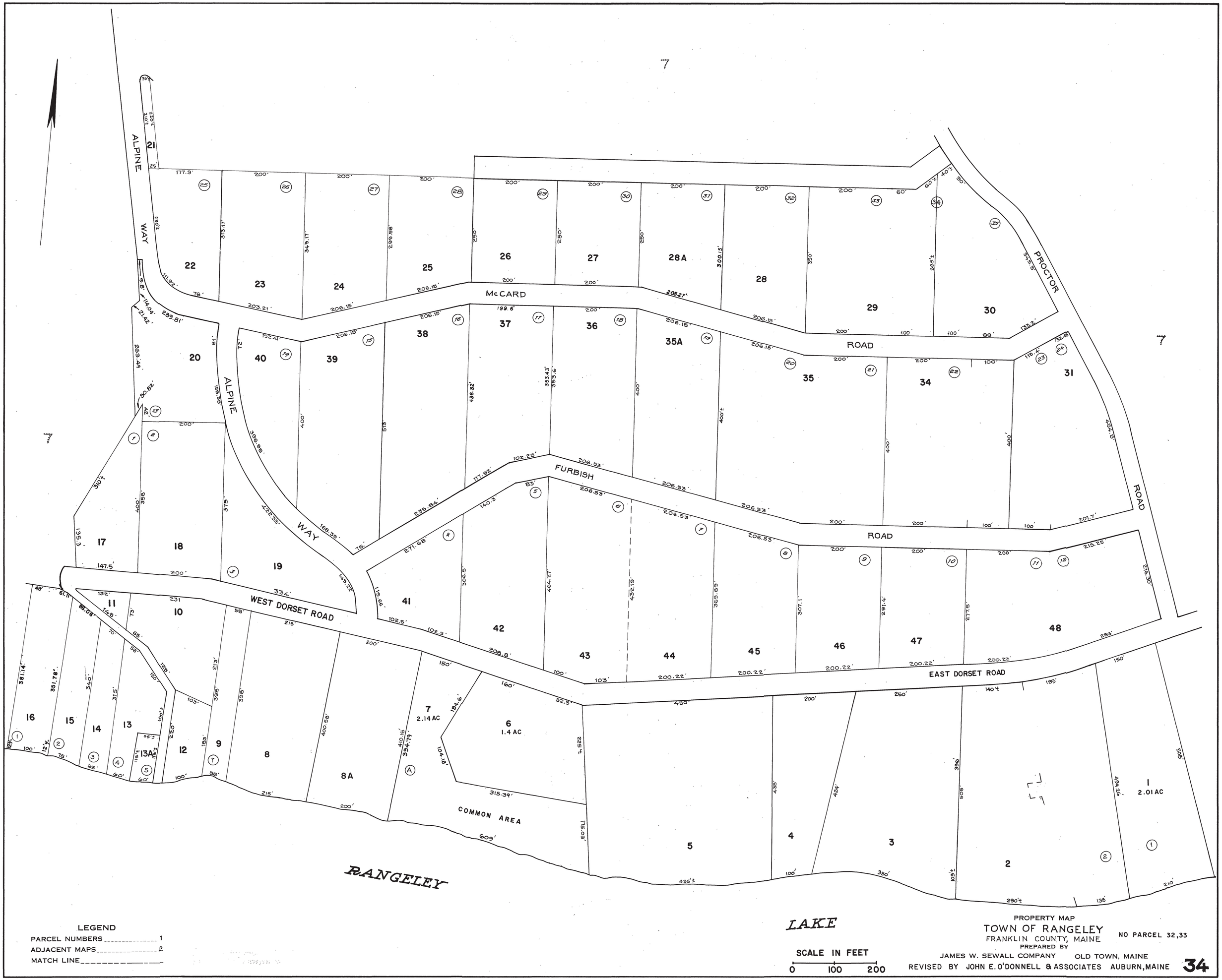

ALPINE WAY
McCARD ROAD
PROCTOR ROAD
FURBISH ROAD
WEST DORSET ROAD
EAST DORSET ROAD
COMMON AREA
RANGELEY LAKE
LEGEND
PARCEL NUMBERS 1
ADJACENT MAPS 2
MATCH LINE
SCALE IN FEET
0 100 200
PROPERTY MAP
TOWN OF RANGELEY
FRANKLIN COUNTY, MAINE
NO PARCEL 32,33
PREPARED BY
JAMES W. SEWALL COMPANY OLD TOWN, MAINE
REVISED BY JOHN E. O'DONNELL & ASSOCIATES AUBURN, MAINE
34



LEGEND

PARCEL NUMBERS 1
ADJACENT MAPS 2
MATCH LINE .....

NO PARCEL 10,30,41,82,21,74

SCALE IN FEET
0 100 200

PROPERTY MAP
TOWN OF RANGELEY
FRANKLIN COUNTY, MAINE
PREPARED BY
JAMES W. SEWALL COMPANY OLD TOWN, MAINE
REVISED BY JOHN E. O'DONNELL & ASSOCIATES AUBURN, MAINE

35


SCHOOL PATH
STREET
OQUOSSOC AVENUE
PLEASANT STREET
ALLEN STREET
SCHOOL STREET
STRATTON ROAD
ROBBINS AVENUE
M.L.
35
37
LEGEND
PARCEL NUMBERS 1
ADJACENT MAPS 2
MATCH LINE
SCALE IN FEET
0 100 200
PROPERTY MAP
TOWN OF RANGELEY
FRANKLIN COUNTY, MAINE
PREPARED BY
JAMES W. SEWALL COMPANY OLD TOWN, MAINE
REVISED BY JOHN E. O'DONNELL & ASSOCIATES AUBURN, MAINE
NO PARCEL 10,60
36

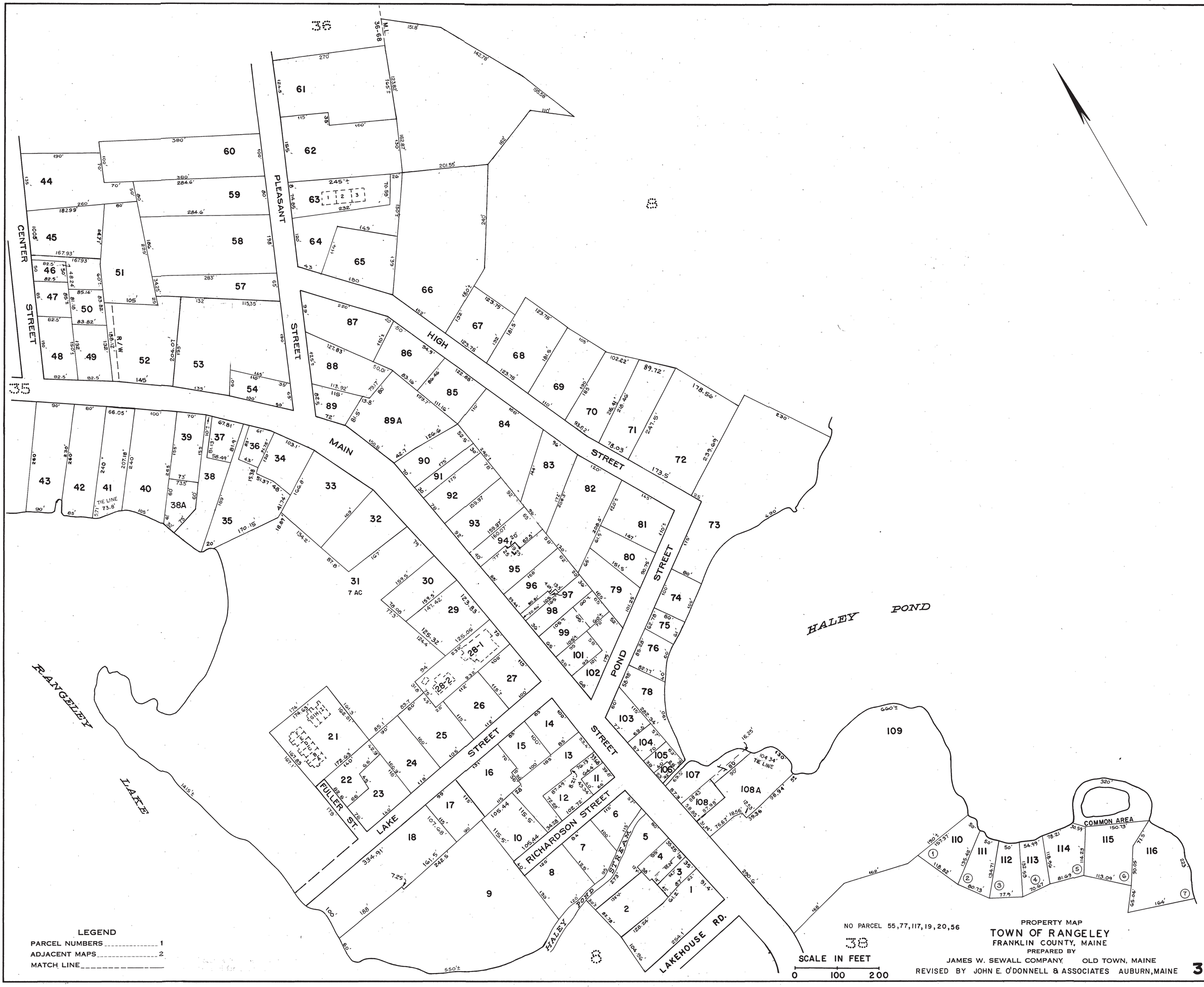

CENTER STREET
PLEASANT STREET
HIGH STREET
MAIN STREET
POND STREET
LAKE STREET
RICHARDSON STREET
FULLER ST.
LAKEHOUSE RD.
HALEY POND
RANGELEY LAKE
COMMON AREA
M.L. 36-68
R/W
TIE LINE
7 AC
LEGEND
PARCEL NUMBERS 1
ADJACENT MAPS 2
MATCH LINE
NO PARCEL 55,77,117,19,20,56
SCALE IN FEET
0 100 200
PROPERTY MAP
TOWN OF RANGELEY
FRANKLIN COUNTY, MAINE
PREPARED BY
JAMES W. SEWALL COMPANY OLD TOWN, MAINE
REVISED BY JOHN E. O'DONNELL & ASSOCIATES AUBURN, MAINE
37

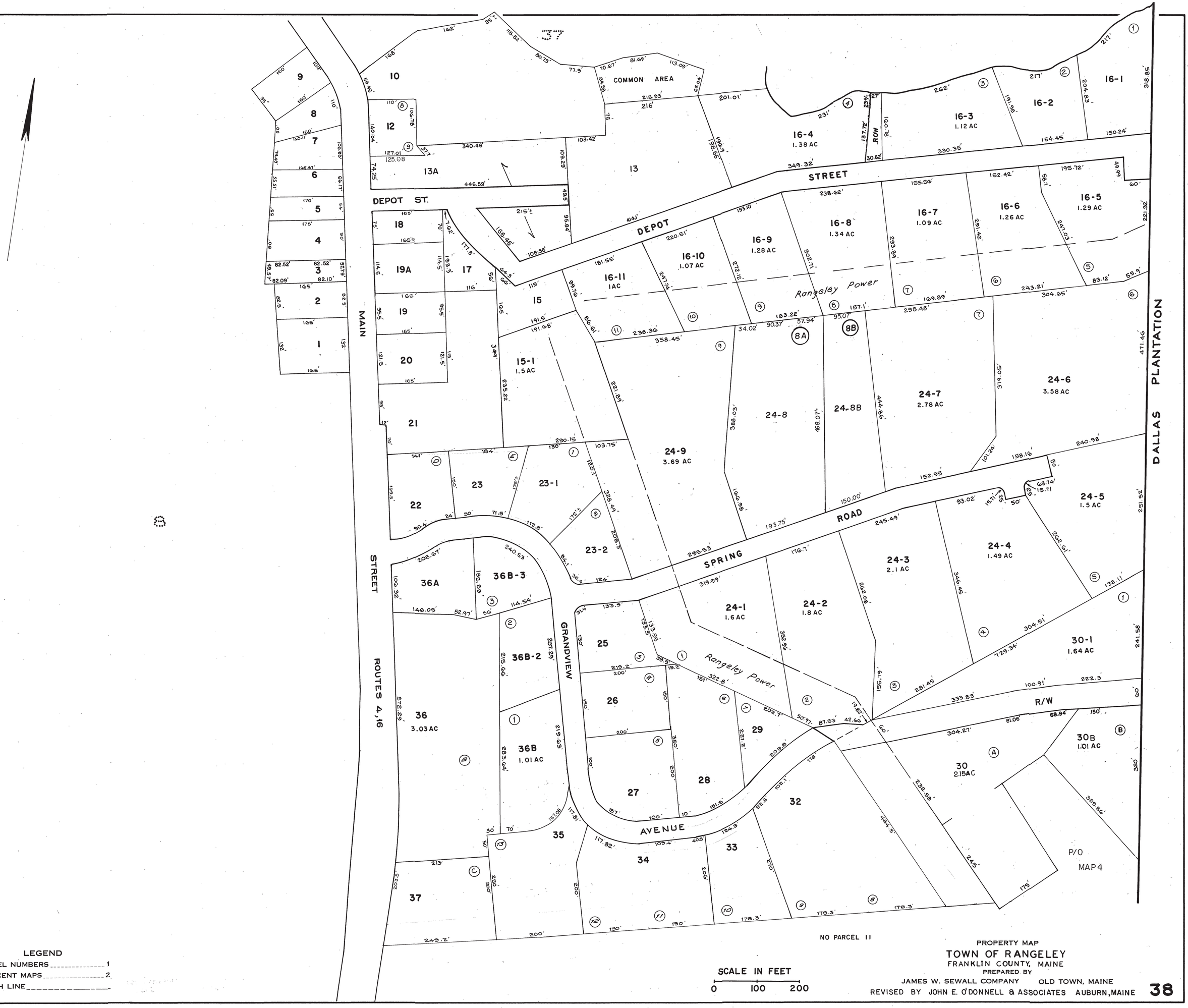

LEGEND

PARCEL NUMBERS 1

ADJACENT MAPS 2

MATCH LINE .....

SCALE IN FEET

0 100 200

PROPERTY MAP

TOWN OF RANGELEY

FRANKLIN COUNTY, MAINE

PREPARED BY

JAMES W. SEWALL COMPANY OLD TOWN, MAINE

REVISED BY JOHN E. O'DONNELL & ASSOCIATES AUBURN, MAINE

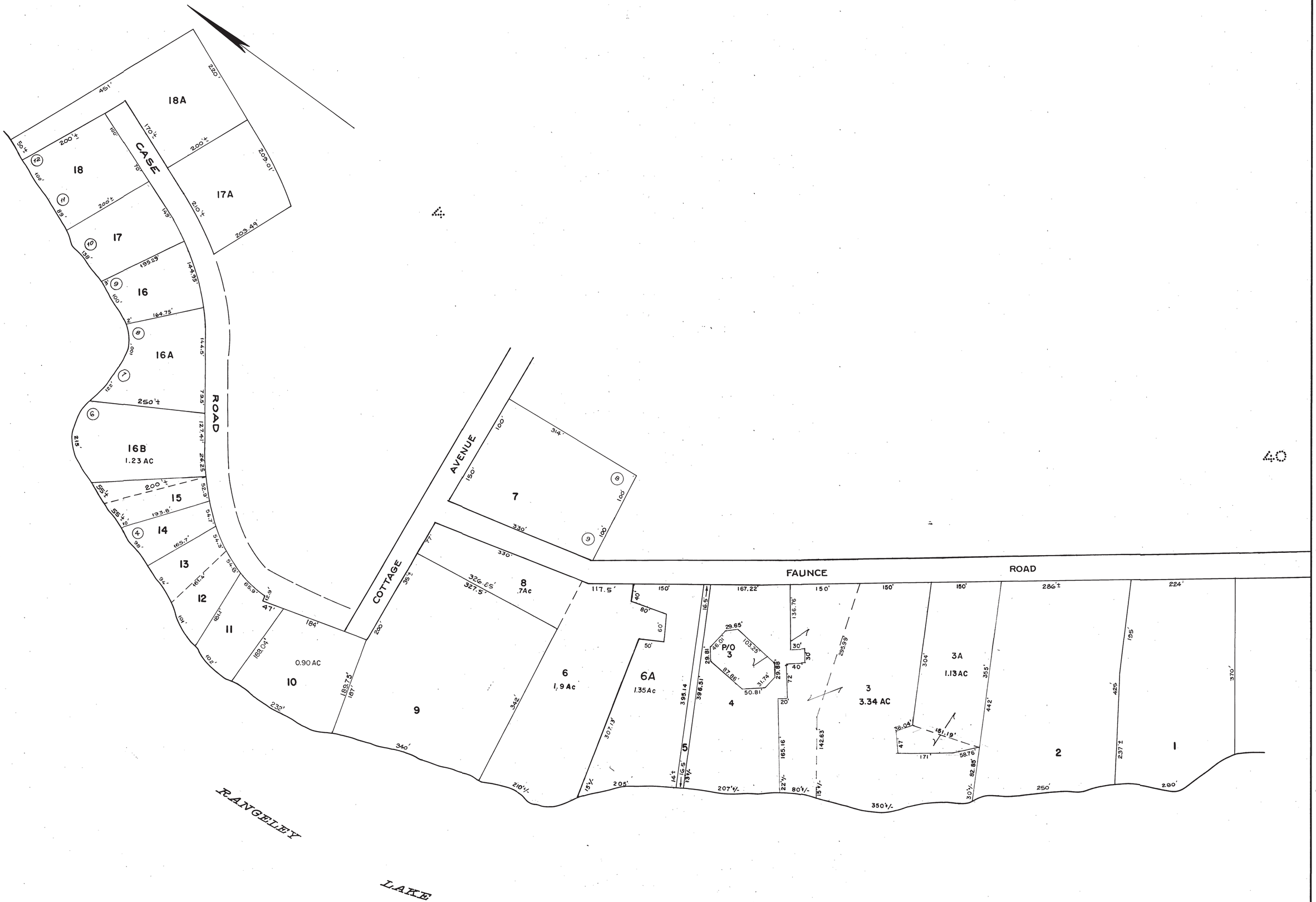

LEGEND

PARCEL NUMBERS ---------- 1

ADJACENT MAPS ---------- 2

MATCH LINE ----------

NO PARCEL 8

SCALE IN FEET

0 100 200

PROPERTY MAP

TOWN OF RANGELEY

FRANKLIN COUNTY, MAINE

PREPARED BY

JAMES W. SEWALL COMPANY OLD TOWN, MAINE

REVISED BY JOHN E. O'DONNELL & ASSOCIATES AUBURN, MAINE

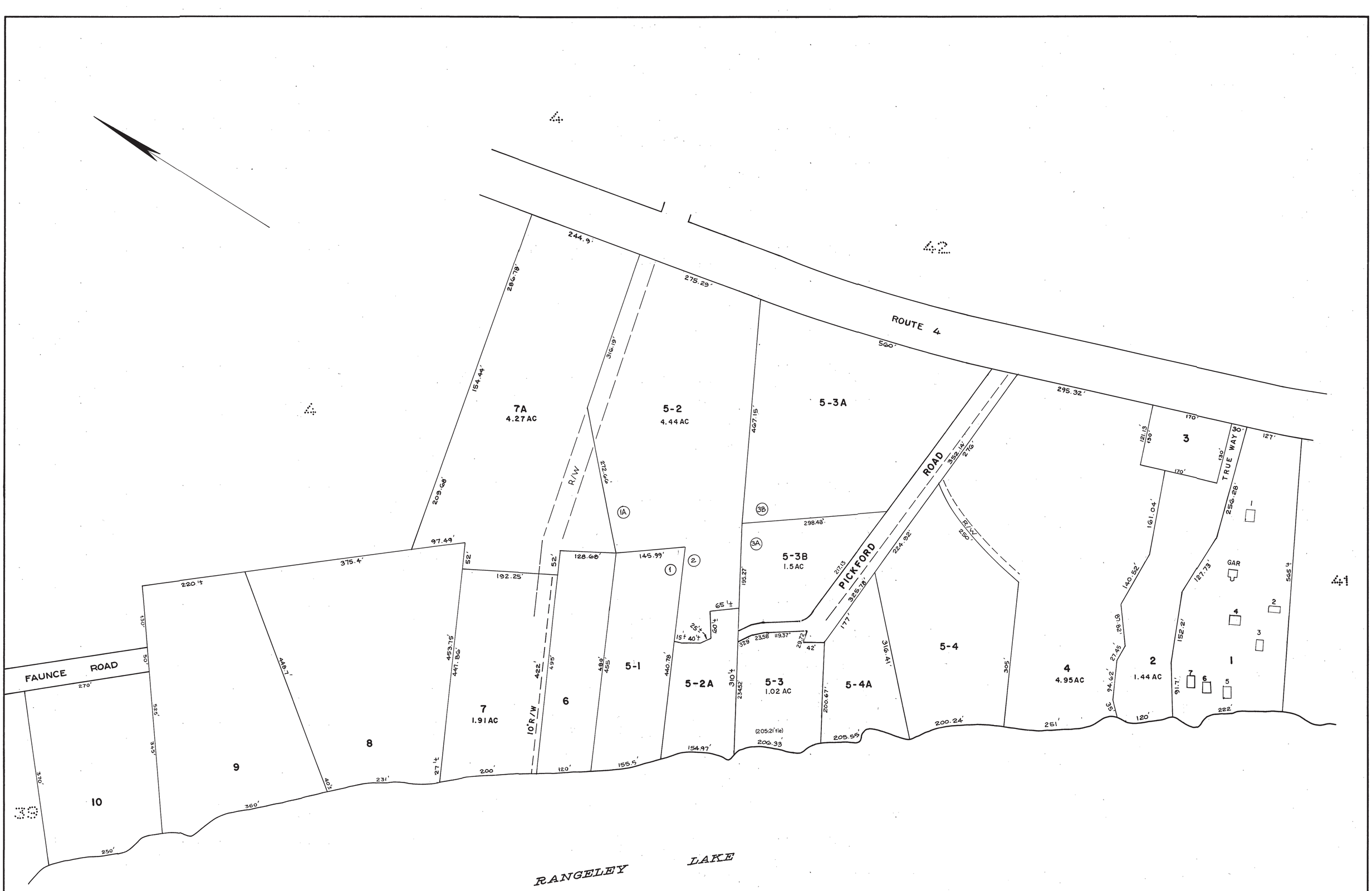

LEGEND

PARCEL NUMBERS _____ 1

ADJACENT MAPS _____ 2

MATCH LINE _____

SCALE IN FEET

0 100 200

PROPERTY MAP

TOWN OF RANGELEY

FRANKLIN COUNTY, MAINE

PREPARED BY

JAMES W. SEWALL COMPANY OLD TOWN, MAINE

REVISED BY JOHN E. O'DONNELL & ASSOCIATES AUBURN, MAINE

40


DALLAS PLANTATION
RANGELEY PLANTATION
RANGELEY LAKE
ROUTE 4
Nile Brook
MOREL ROAD
OVERLOOK ROAD
COMMON AREA
NO PARCEL 10
5
1.4 AC
5A
1.6 AC
4
3
2.18 AC
3A
2.13 AC
6
6A
2
7.67 AC
7
5 AC
7A
1.8 AC
9-2
1.74 AC
9-2A
1
3.64 AC
1A
1.28 AC
9-3
3.2 AC
8
9-1
1.5 AC
11
11A-1
1.31 AC
11A
.65 AC
22
21
2.16 AC
25
2.1 AC
20
1.51 AC
23
23-1
25A
26
19
18
17
16
15
14
13
12
LEGEND
PARCEL NUMBERS 1
ADJACENT MAPS 2
MATCH LINE
For Assessment Purposes
Not to be used for Conveyance
SCALE IN FEET
0 100 200
PROPERTY MAP
TOWN OF RANGELEY
FRANKLIN COUNTY, MAINE
PREPARED BY
JOHN E. O'DONNELL & ASSOCIATES AUBURN, MAINE
41

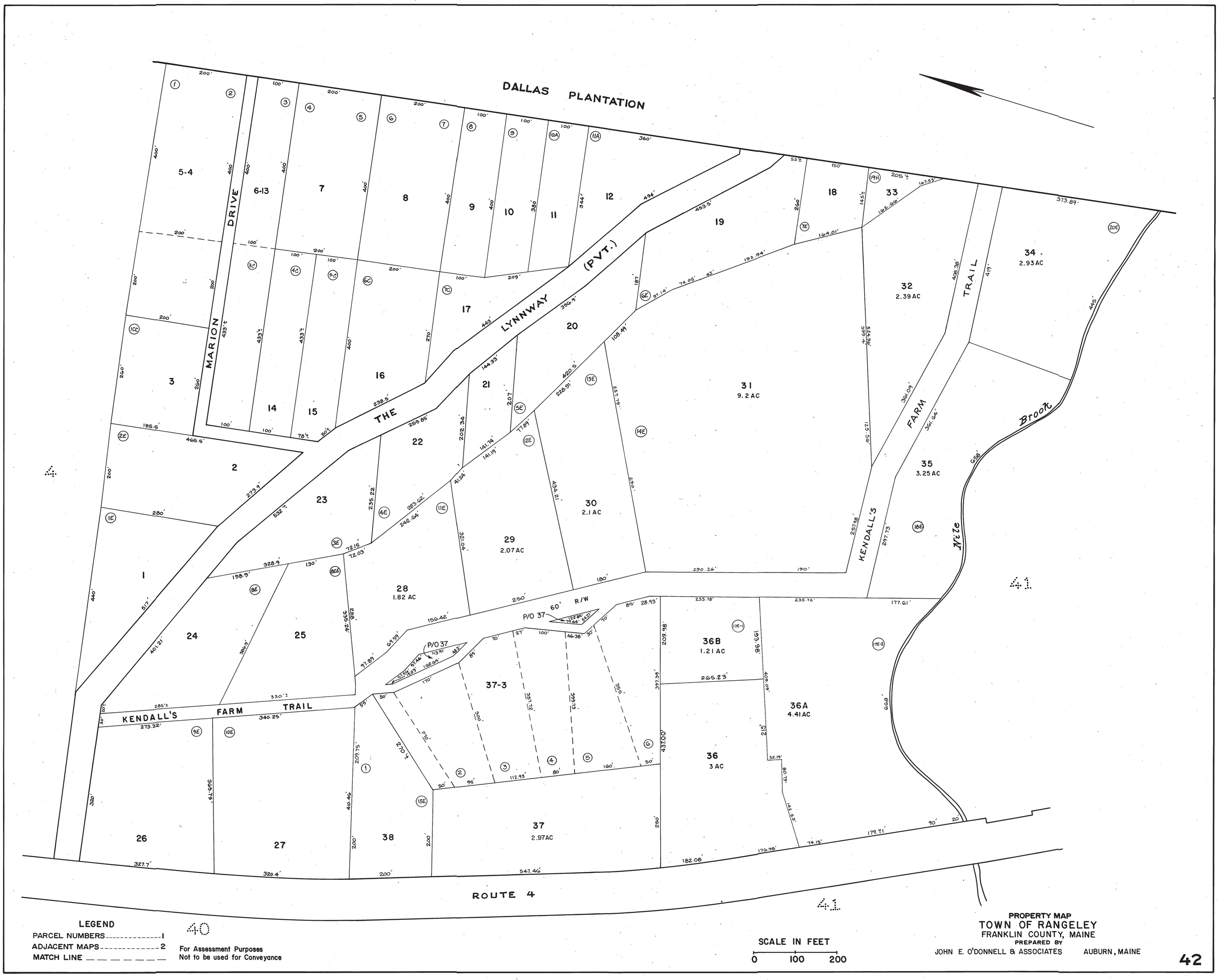
DALLAS PLANTATION
MARION DRIVE
THE LYNNWAY (PVT.)
KENDALL'S FARM TRAIL
Nile Brook
ROUTE 4
60' R/W
P/O 37
5-4
6-13
7
8
9
10
11
12
19
18
33
34
2.93 AC
32
2.39 AC
31
9.2 AC
35
3.25 AC
30
2.1 AC
29
2.07 AC
28
1.82 AC
17
16
15
14
3
2
1
20
21
22
23
24
25
26
27
38
37-3
37
2.97 AC
36B
1.21 AC
36A
4.41 AC
36
3 AC
41
40
LEGEND
PARCEL NUMBERS 1
ADJACENT MAPS 2
MATCH LINE
For Assessment Purposes
Not to be used for Conveyance
SCALE IN FEET
0 100 200
PROPERTY MAP
TOWN OF RANGELEY
FRANKLIN COUNTY, MAINE
PREPARED BY
JOHN E. O'DONNELL & ASSOCIATES AUBURN, MAINE
42

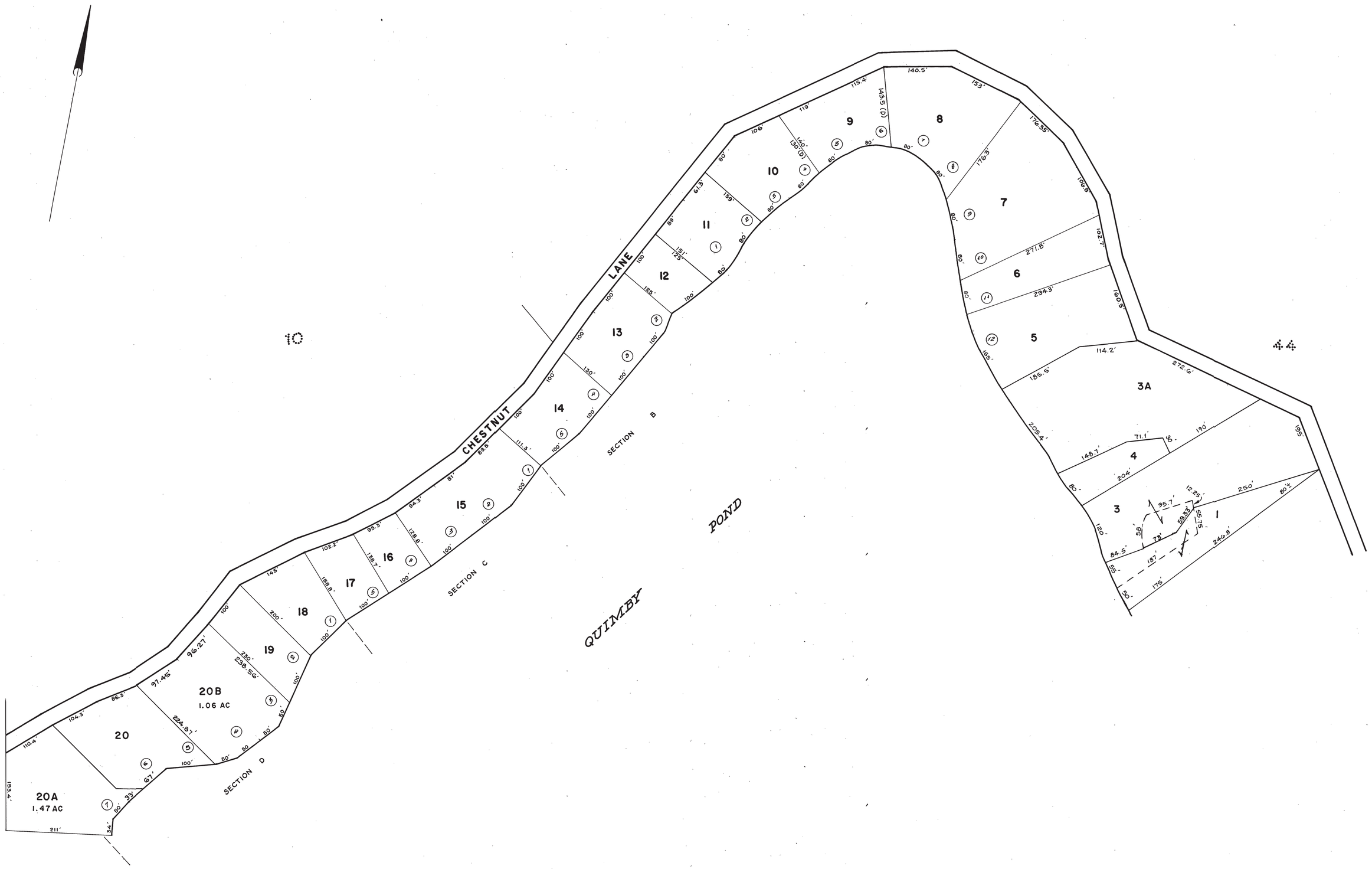

LEGEND

PARCEL NUMBERS 1

ADJACENT MAPS 2

MATCH LINE .....

SCALE IN FEET

0 100 200

PROPERTY MAP

TOWN OF RANGELEY

FRANKLIN COUNTY, MAINE

PREPARED BY

JAMES W. SEWALL COMPANY OLD TOWN, MAINE

REVISED BY JOHN E. O'DONNELL & ASSOCIATES AUBURN, MAINE

43

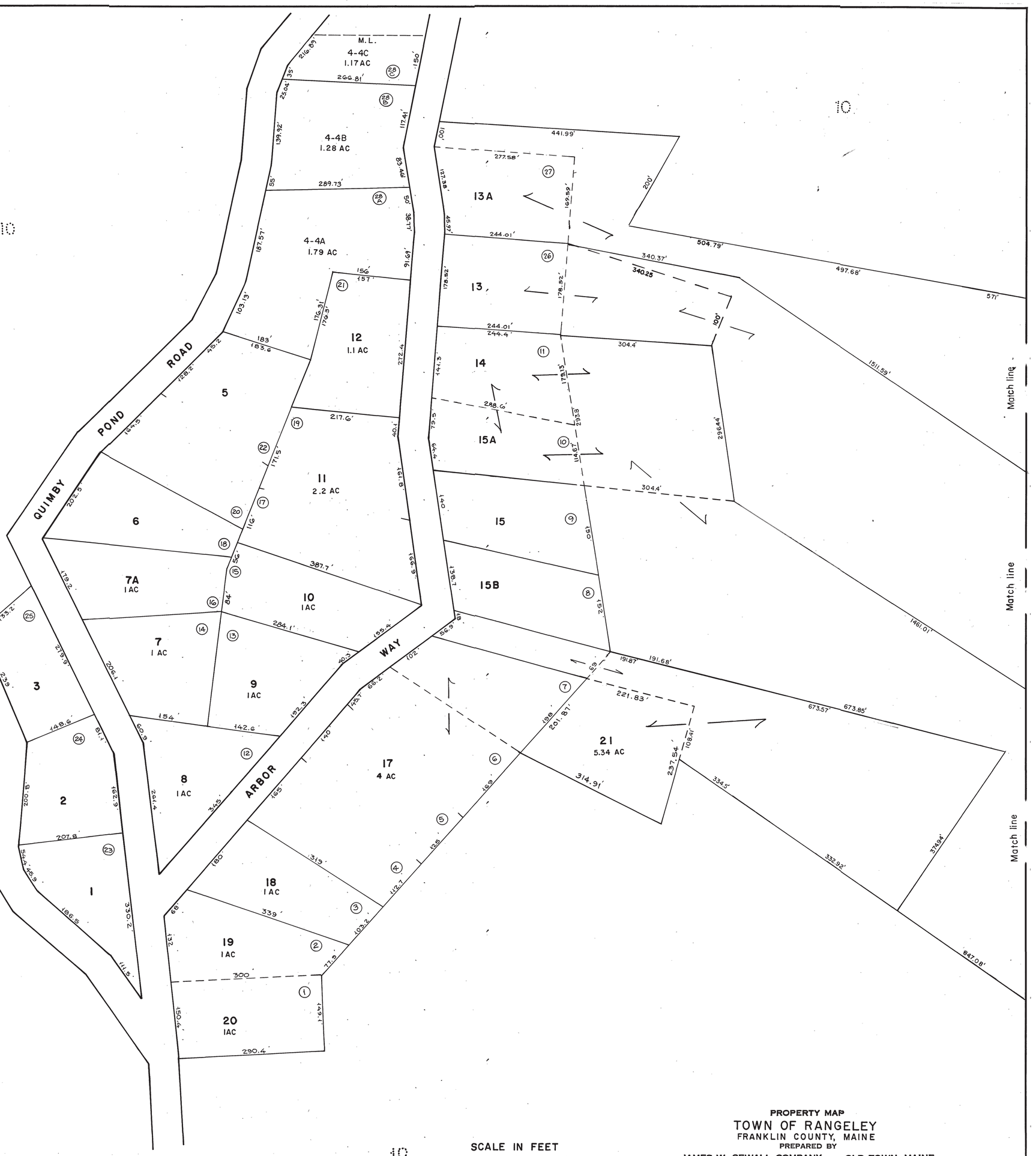

LEGEND

PARCEL NUMBERS ---------- 1

ADJACENT MAPS ---------- 43

MATCH LINE ----------

For Assessment Purposes
Not to be used for Conveyances

SCALE IN FEET
0 100 200

PROPERTY MAP
TOWN OF RANGELEY
FRANKLIN COUNTY, MAINE
PREPARED BY
JAMES W. SEWALL COMPANY OLD TOWN, MAINE
REVISED BY JOHN E. O'DONNELL & ASSOCIATES AUBURN, MAINE

44

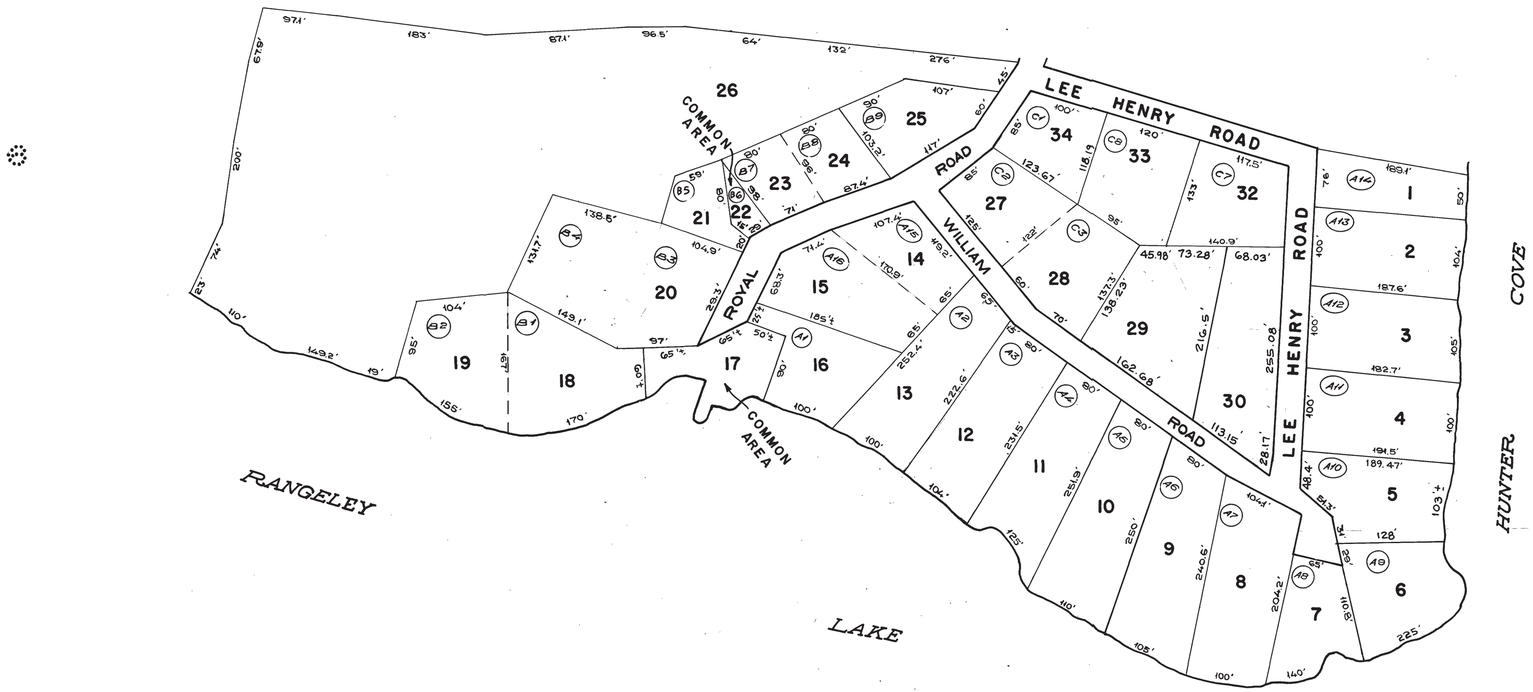

NO PARCEL 31

LEGEND

PARCEL NUMBERS 1

ADJACENT MAPS 2

MATCH LINE .....

SCALE IN FEET

0 100 200

PROPERTY MAP

TOWN OF RANGELEY

FRANKLIN COUNTY, MAINE

PREPARED BY

JAMES W. SEWALL COMPANY OLD TOWN, MAINE

REVISED BY JOHN E. O'DONNELL & ASSOCIATES AUBURN, MAINE

45

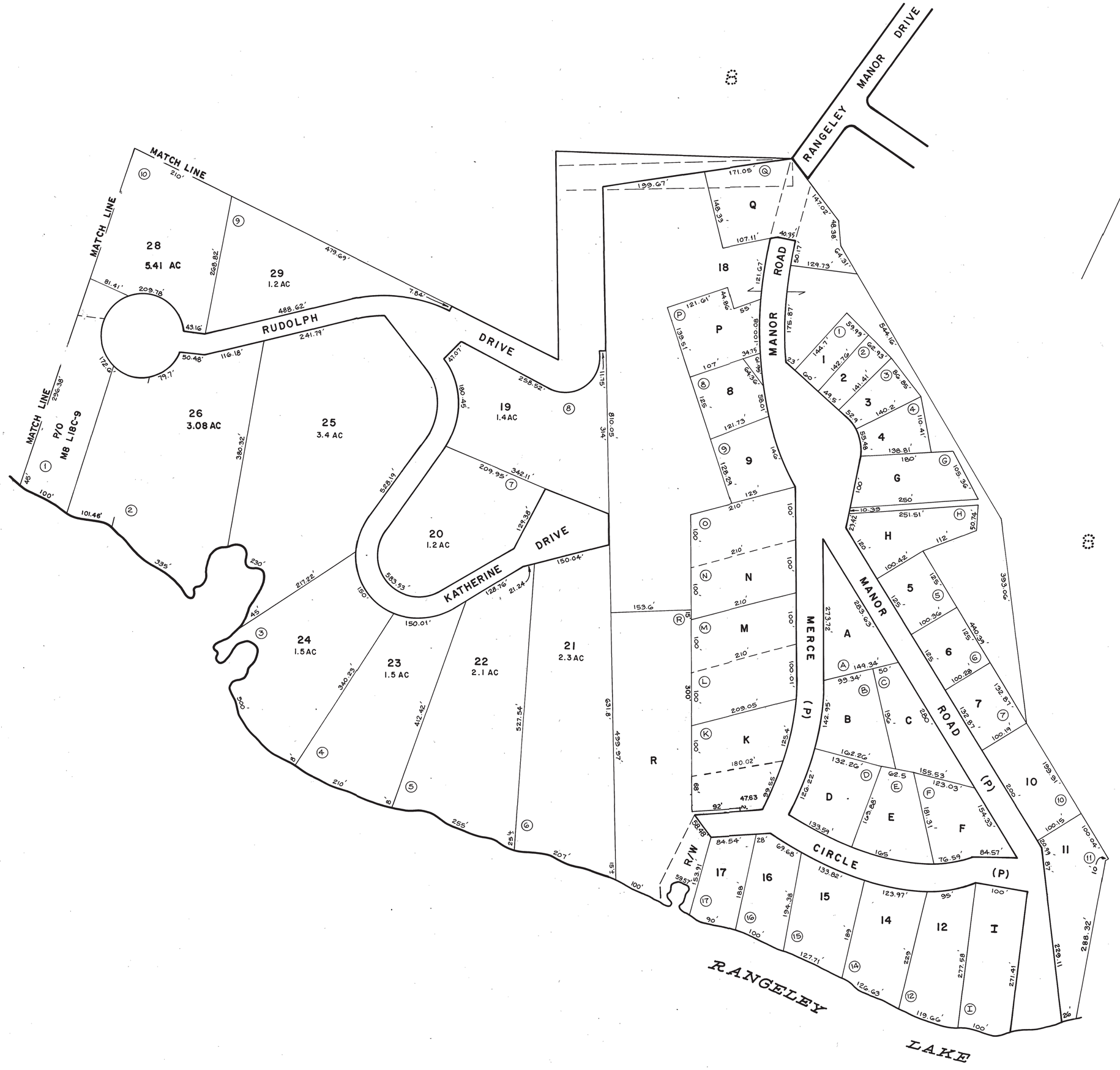

LEGEND

PARCEL NUMBERS ----------1

ADJACENT MAPS ----------

MATCH LINE — — — — — —

For Assessment Purposes
Not to be used for Conveyance

SCALE IN FEET

0 100 200

NO PARCEL 13,27

PROPERTY MAP
TOWN OF RANGELEY
FRANKLIN COUNTY, MAINE
PREPARED BY
JOHN E. O'DONNELL & ASSOCIATES AUBURN, MAINE

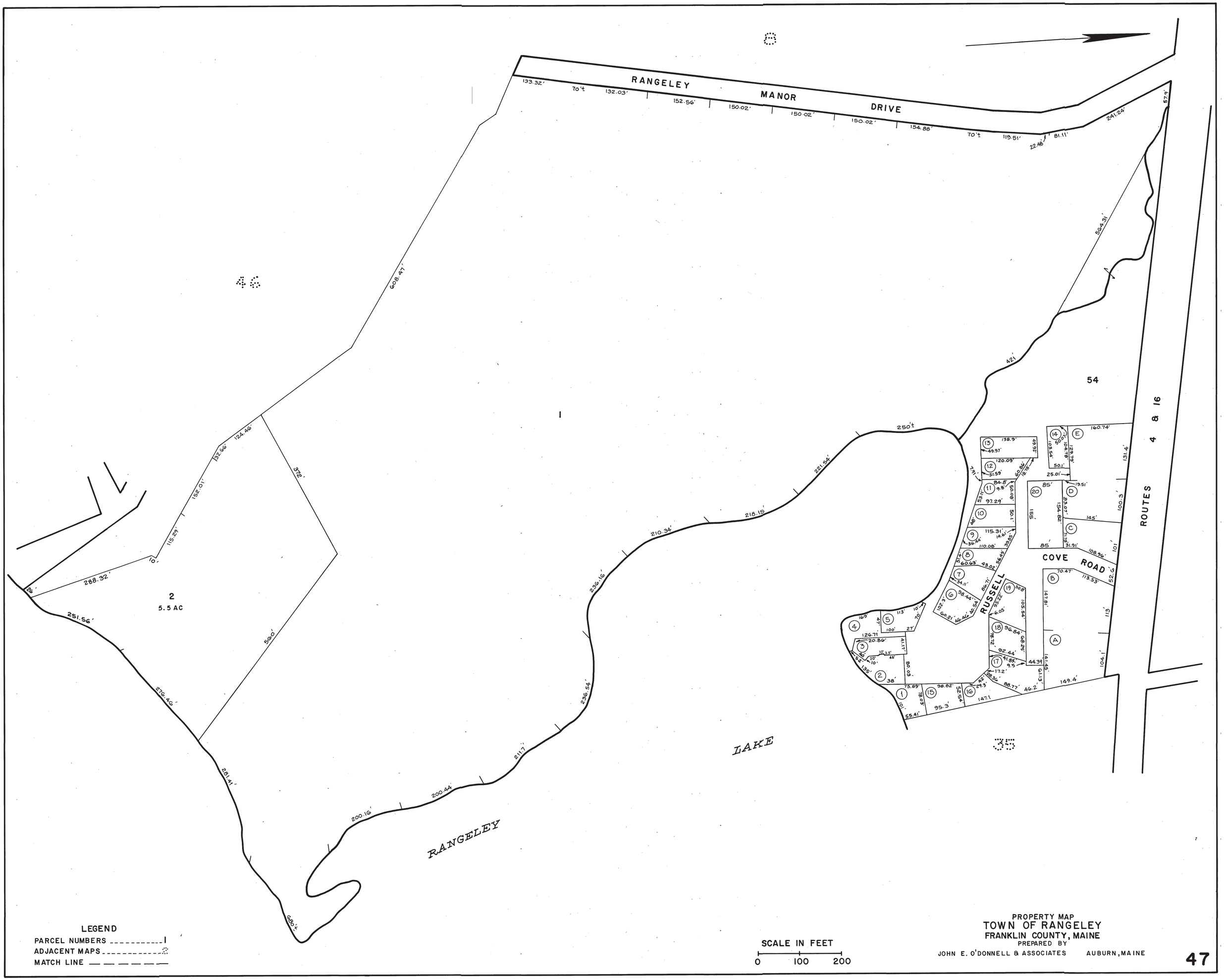
RANGELEY MANOR DRIVE
COVE ROAD
RUSSELL
ROUTES 4 & 16
RANGELEY LAKE
54
2
5.5 AC
1
46
35
LEGEND
PARCEL NUMBERS
ADJACENT MAPS
MATCH LINE
SCALE IN FEET
0 100 200
PROPERTY MAP
TOWN OF RANGELEY
FRANKLIN COUNTY, MAINE
PREPARED BY
JOHN E. O'DONNELL & ASSOCIATES AUBURN, MAINE
47